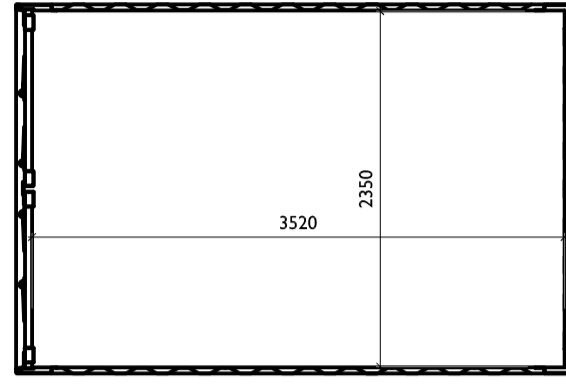
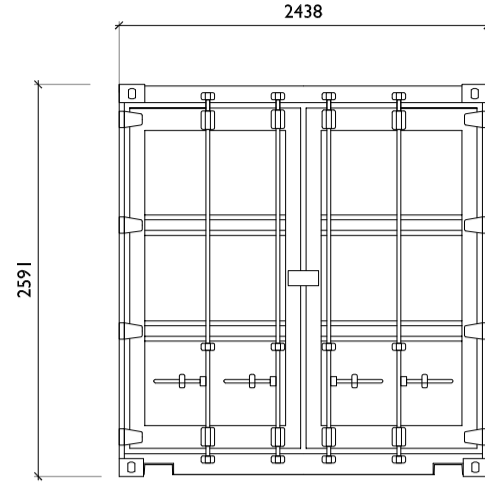


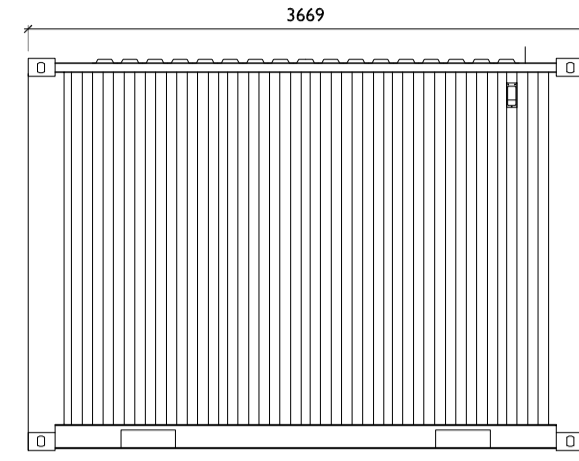
# 10ft CONTAINER



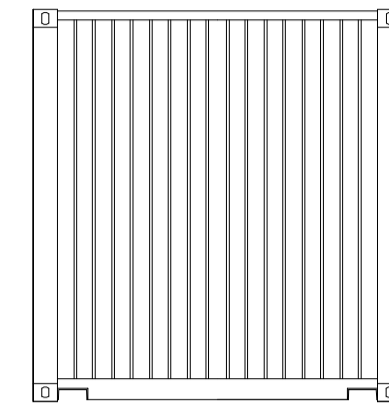
PLAN



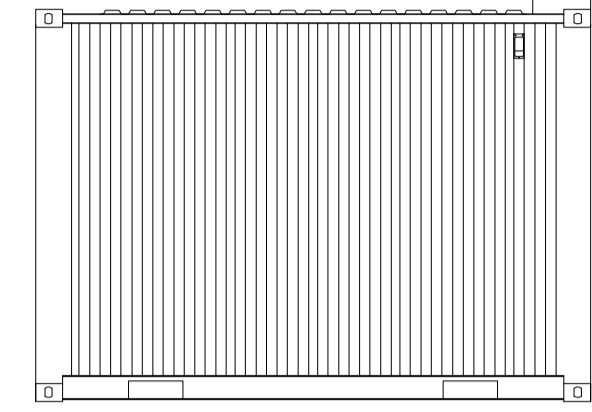
FRONT ELEVATION



SIDE ELEVATION




REAR ELEVATION

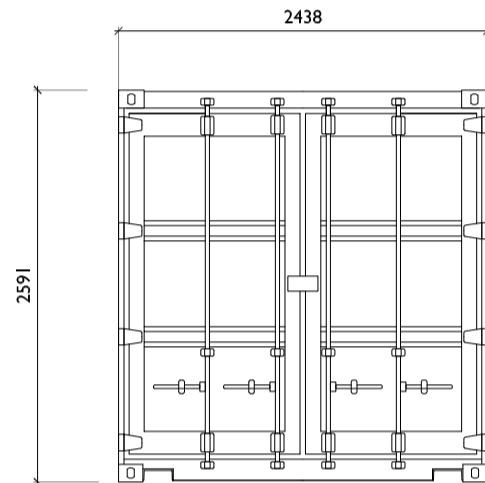


SIDE ELEVATION

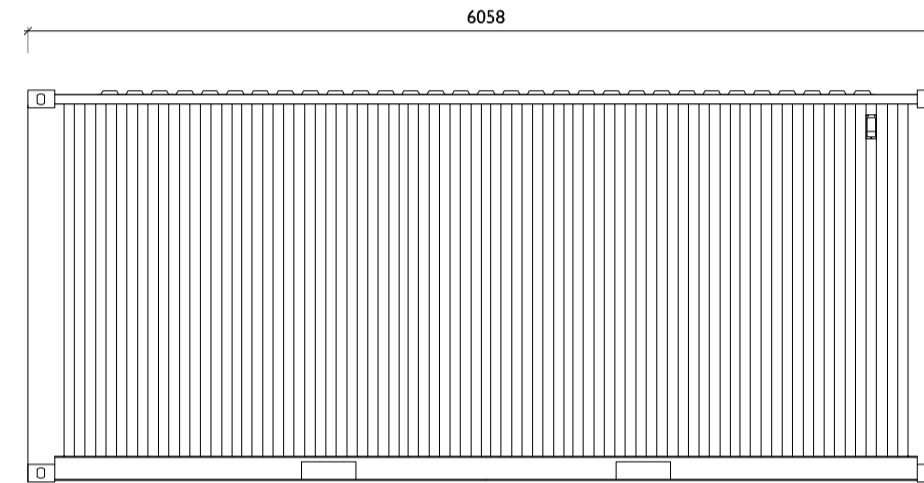
# 20ft CONTAINER




PLAN



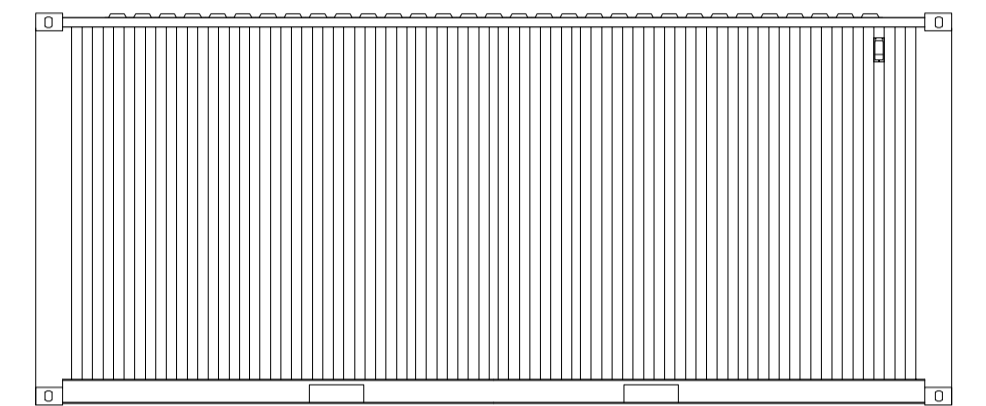
FRONT ELEVATION



SIDE ELEVATION

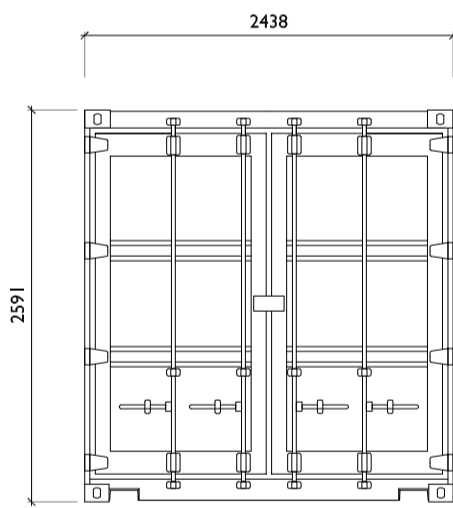


REAR ELEVATION

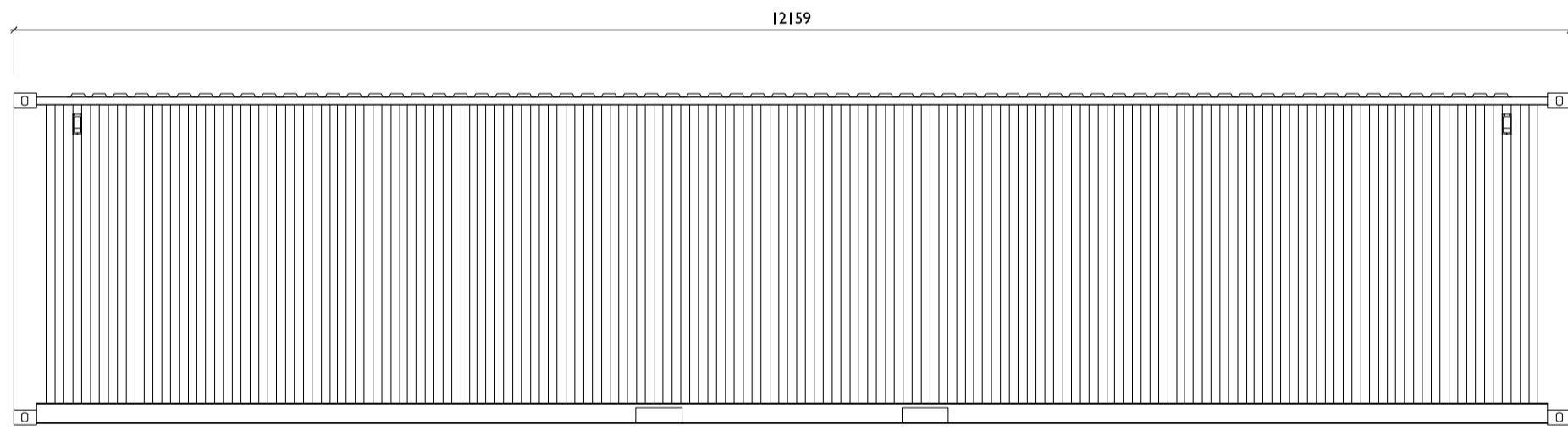


SIDE ELEVATION


# 40ft CONTAINER



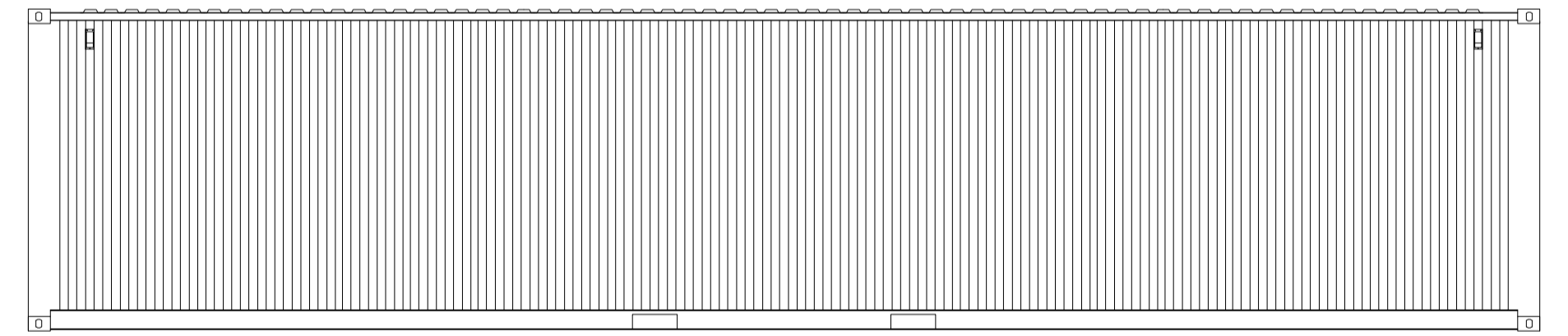
FRONT ELEVATION



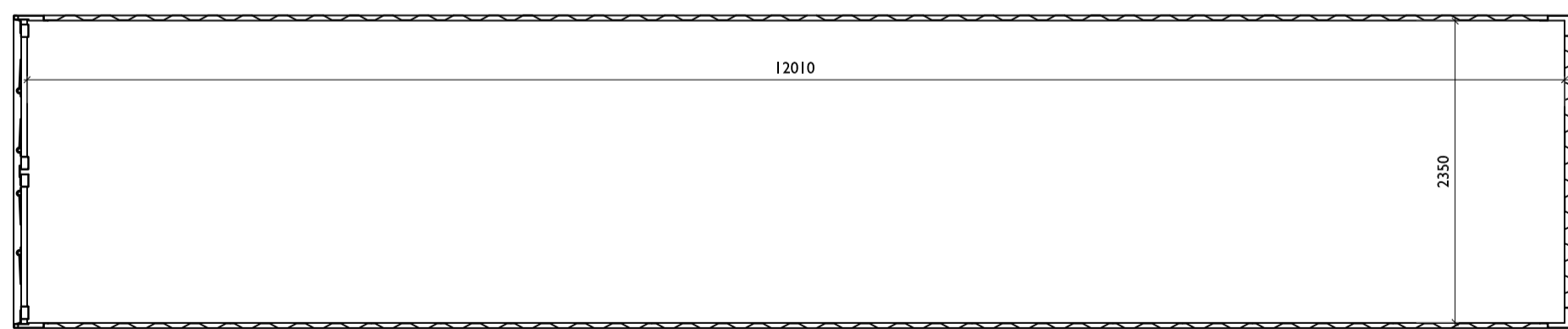
SIDE ELEVATION



REAR ELEVATION




SIDE ELEVATION



PLAN

Scale in Metres  
(1:50)



SCALE THIS DRAWING ONLY FOR  
PLANNING PURPOSES CHECK ALL  
DIMENSIONS ON SITE

This drawing is to establish design intent. The contractor is responsible for  
quantities, dimensions, verification of site conditions, compliance with contract  
documents for information that pertains to the fabrication process or techniques  
of construction and for the coordination of work with all trades. All errors or  
omissions are to be reported to the designers.

Original drawing size A1  
No drawing copyright is reserved

Rev	Date	Description	By	Checked

Client <b>BLASEMERE LTD.</b>		Project <b>CONTAINER STORAGE ON LAND AT HAYES ROAD, SULLY, PENARTH, CF64 5ZE.</b>	
Title <b>CONTAINER PLANS AND ELEVATIONS</b>	Scale 1:50 @ A1 1:100 @ A3	Drawn jmt	Date Jun 2023
Status <b>PLANNING</b>	Checked ---	Approved ---	Checked ---
Job No <b>2023.351</b>	Orig. No <b>PL04</b>	Rev. -	

69 St Julians Road, Newport,  
South Wales, NP19 7RU.  
Tel: 07891 973844  
Email: jason@ajtechdesign.co.uk