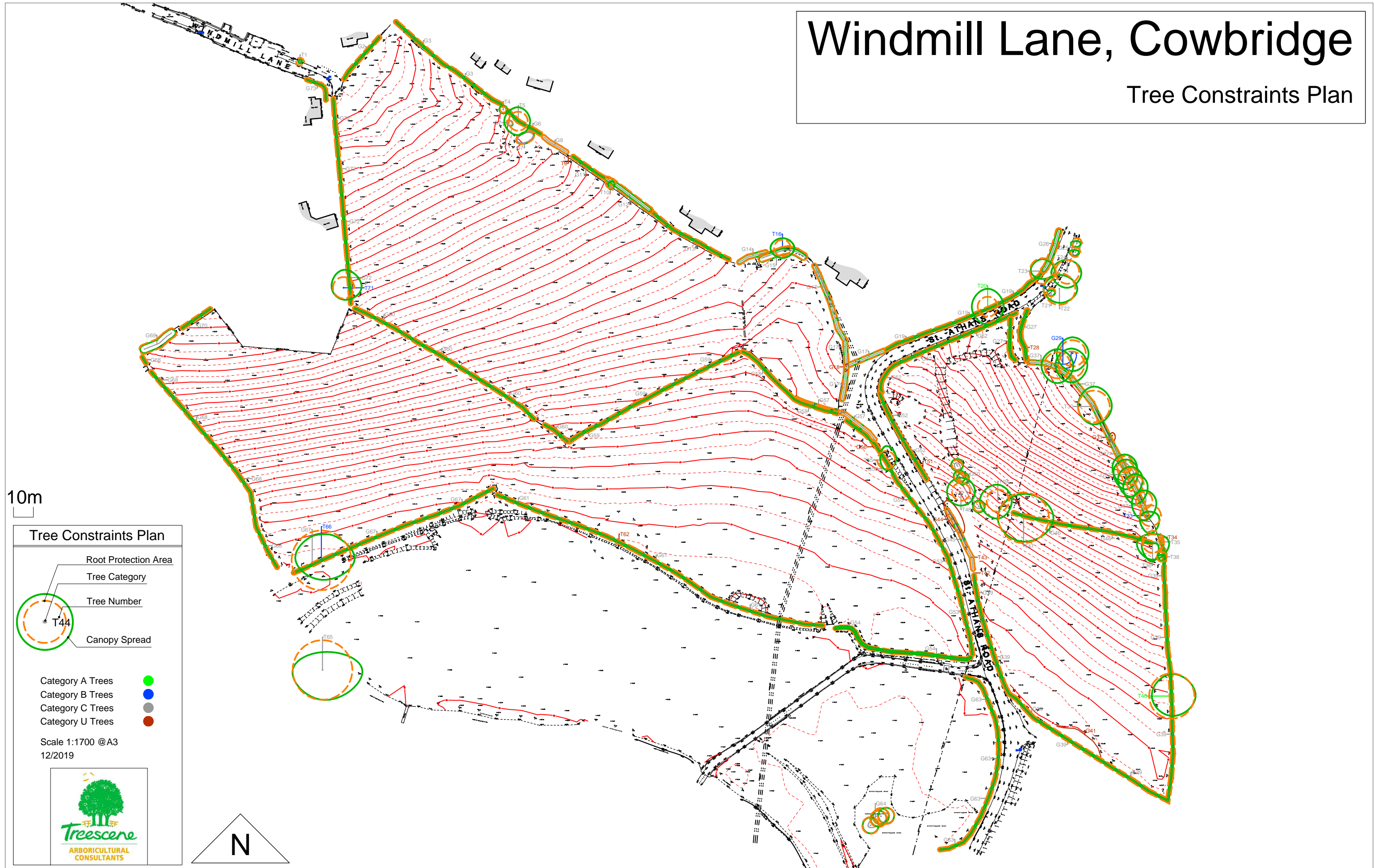


Windmill Lane, Cowbridge

Tree Constraints Plan

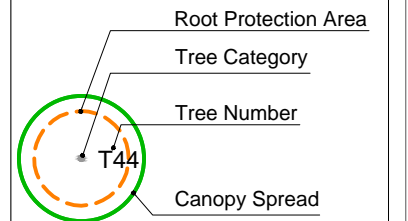


Windmill Lane, Cowbridge

Tree Constraints Plan

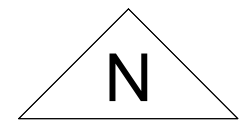
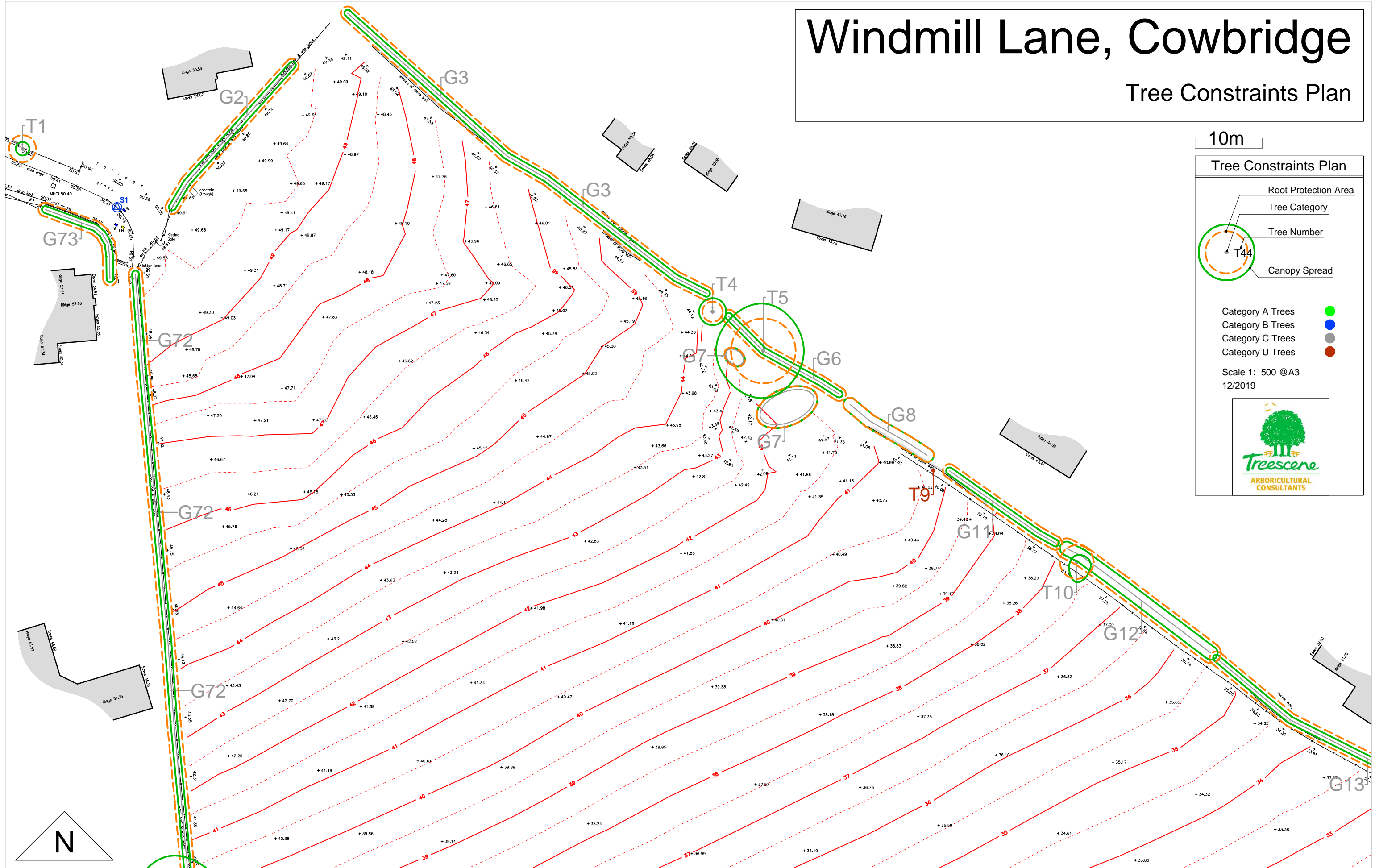
10m

Tree Constraints Plan



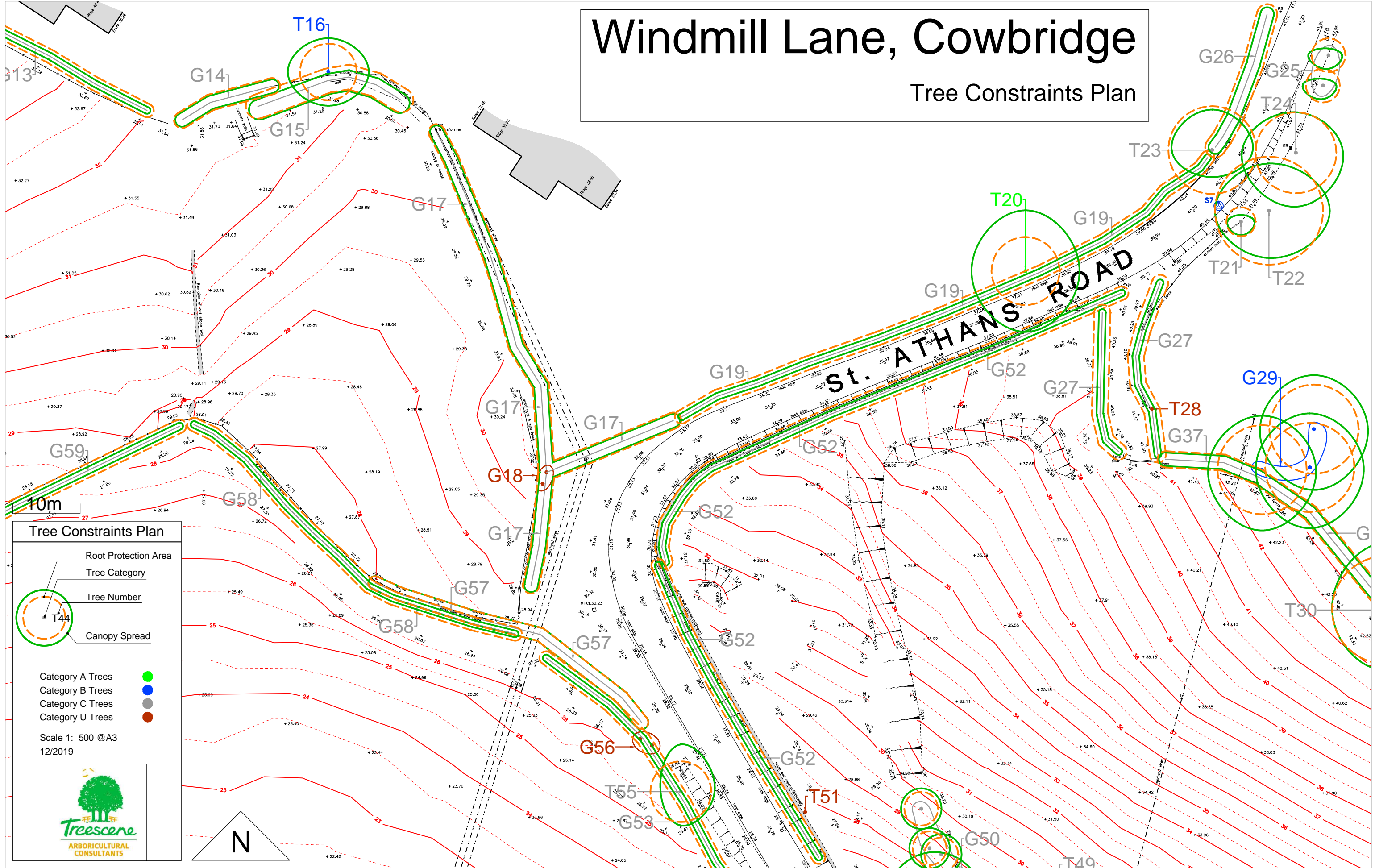
- Category A Trees ●
- Category B Trees ●
- Category C Trees ●
- Category U Trees ●

Scale 1: 500 @A3
12/2019

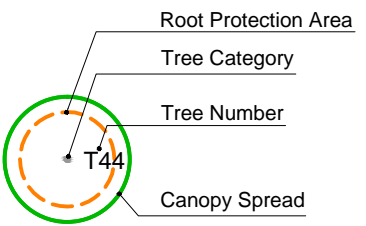


Windmill Lane, Cowbridge

Tree Constraints Plan

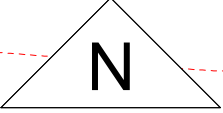


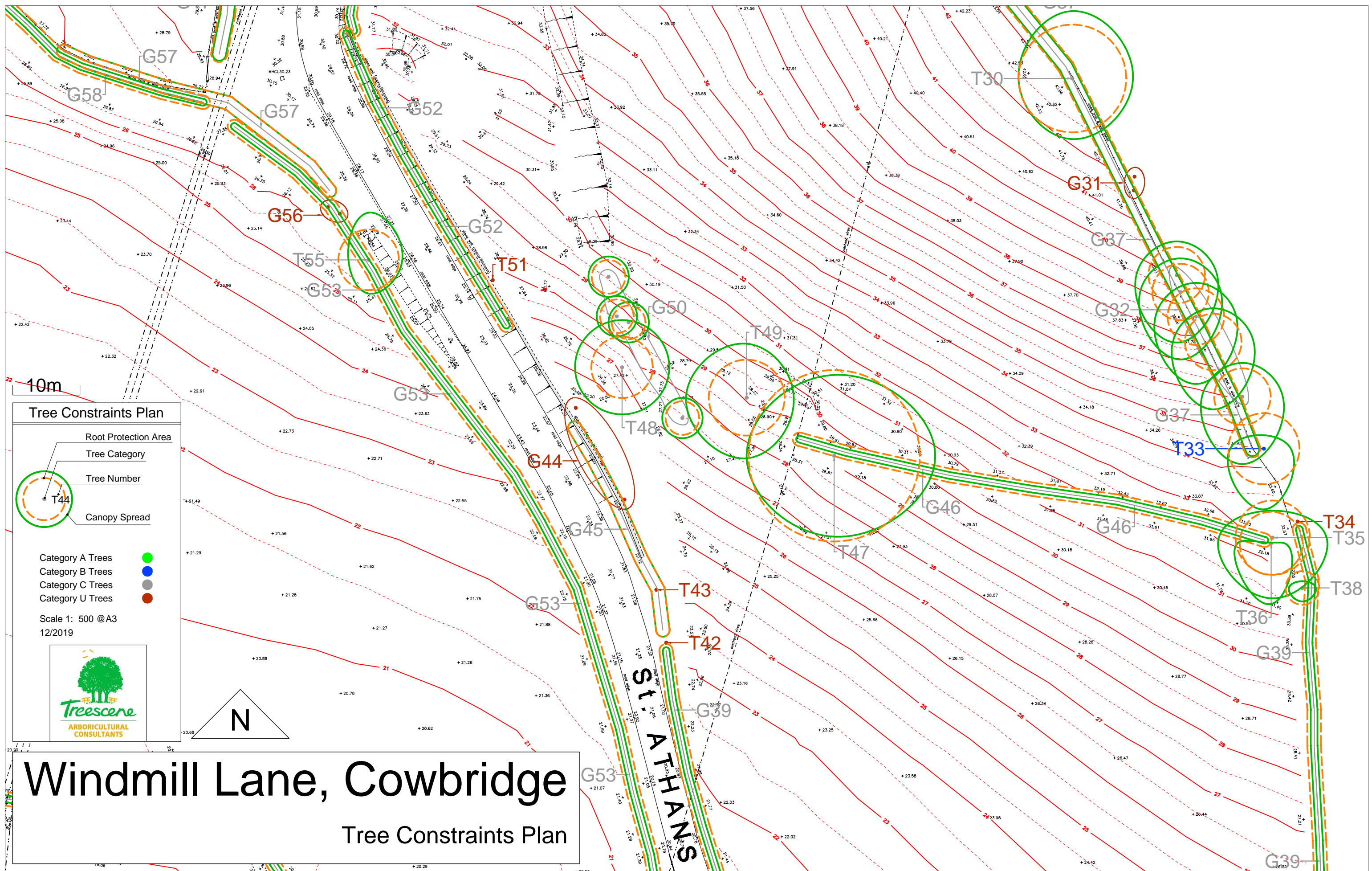
Tree Constraints Plan



- Category A Trees ●
- Category B Trees ●
- Category C Trees ●
- Category U Trees ●

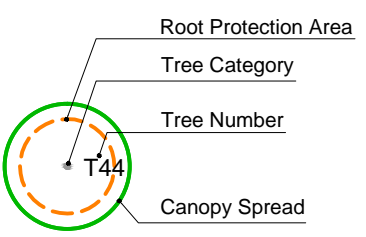
Scale 1: 500 @A3
12/2019





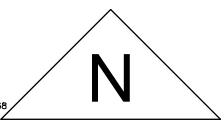
10m

Tree Constraints Plan



- Category A Trees ●
- Category B Trees ●
- Category C Trees ●
- Category U Trees ●

Scale 1: 500 @A3
12/2019

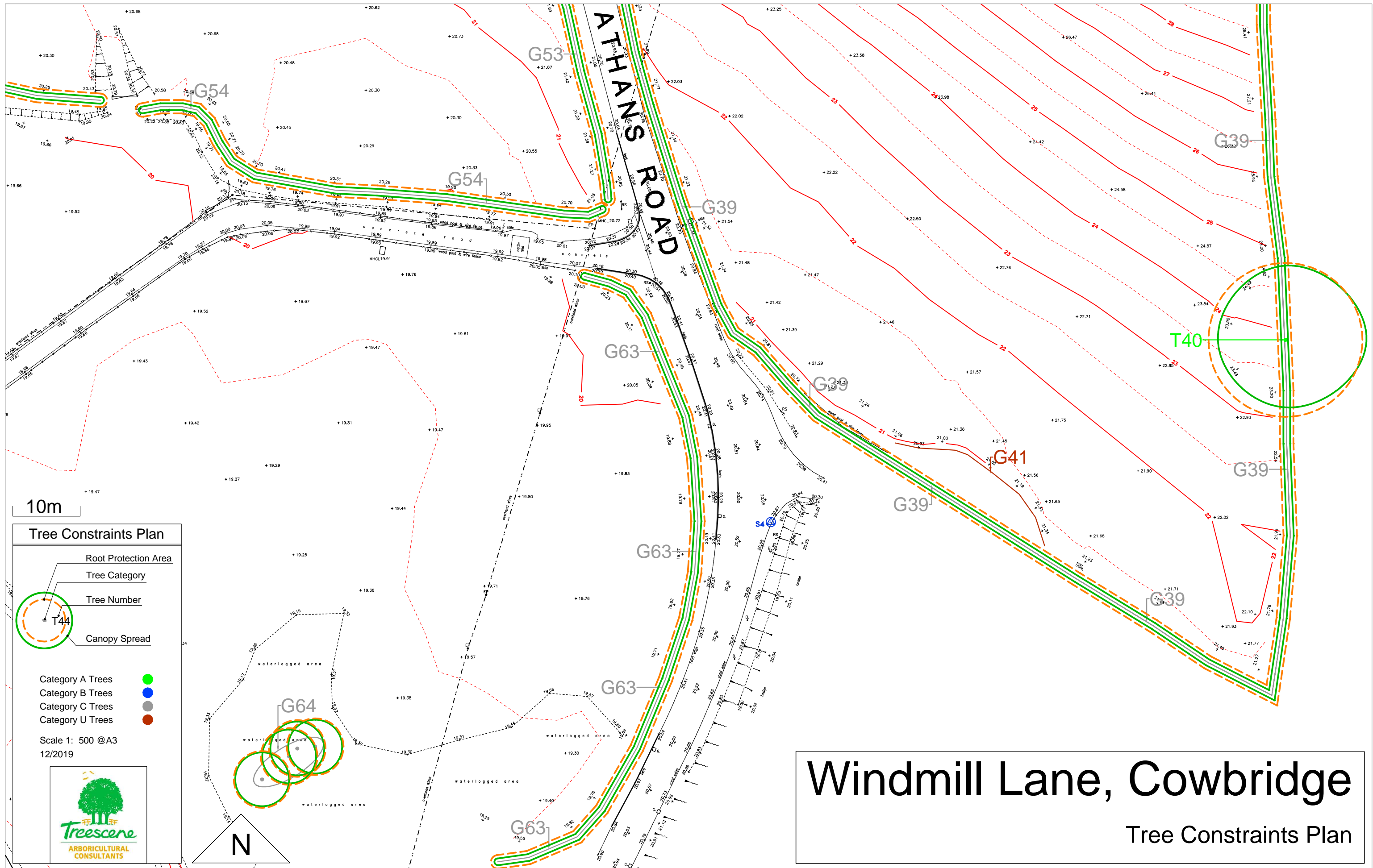


Windmill Lane, Cowbridge

Tree Constraints Plan

ST. ATHANS

G39



Windmill Lane, Cowbridge

Tree Constraints Plan

10m

Tree Constraints Plan

- Root Protection Area
- Tree Category
- Tree Number
- Canopy Spread

Category A Trees ●

Category B Trees ●

Category C Trees ●

Category U Trees ●

Scale 1: 500 @A3
12/2019

N

10m

Tree Constraints Plan

Root Protection Area

Tree Category

Tree Number

Canopy Spread

Category A Trees



Category B Trees



Category C Trees

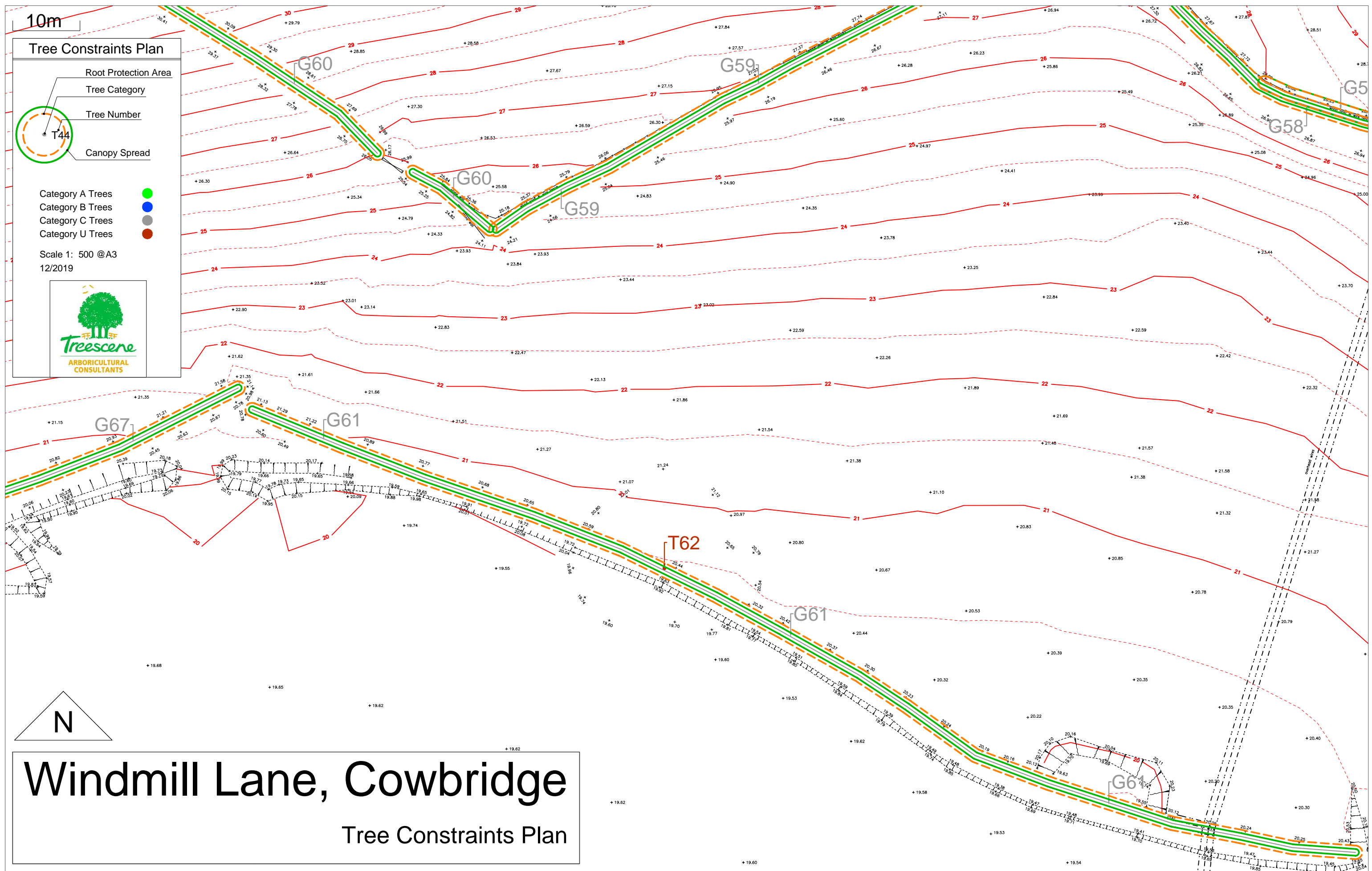


Category U Trees



Scale 1: 500 @A3

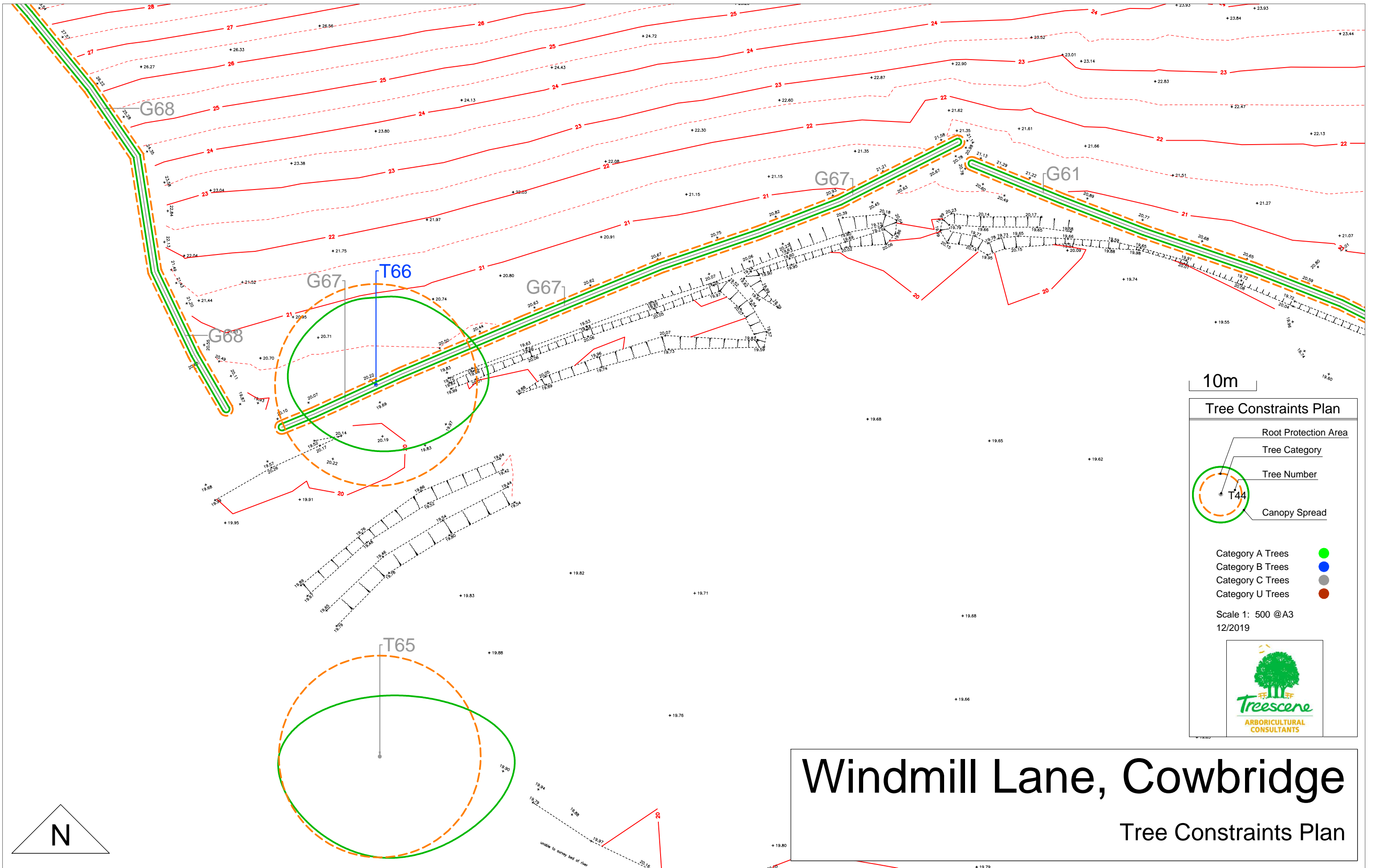
12/2019



N

Windmill Lane, Cowbridge

Tree Constraints Plan



10m

Tree Constraints Plan

- Root Protection Area
- Tree Category
- Tree Number
- Canopy Spread

Category A Trees ●
 Category B Trees ●
 Category C Trees ●
 Category U Trees ●

Scale 1: 500 @A3
12/2019

Windmill Lane, Cowbridge

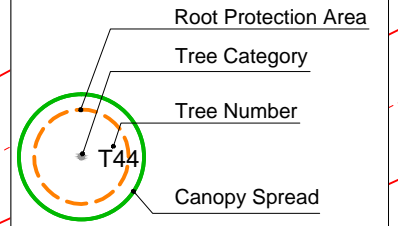
Tree Constraints Plan

Windmill Lane, Cowbridge

Tree Constraints Plan

10m

Tree Constraints Plan



- Category A Trees
- Category B Trees
- Category C Trees
- Category U Trees

Scale 1: 500 @ A3
12/2019

