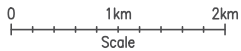


SITE LOCATION

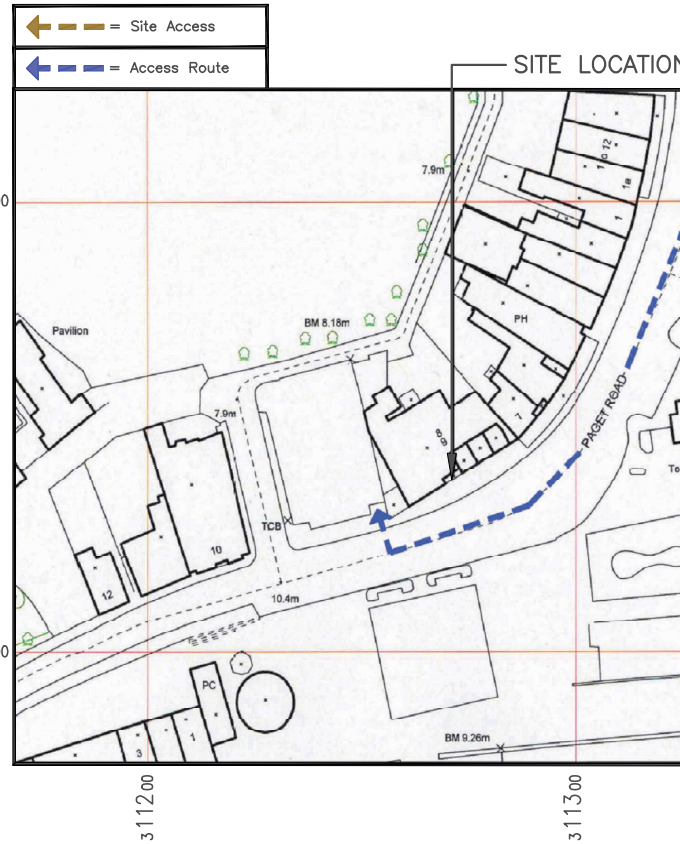


SITE LOCATION
(Scale 1:50000)

Ordnance Survey map extract based upon Landranger map series with the permission of the controller of Her Majesty's Stationery Office Crown copyright.



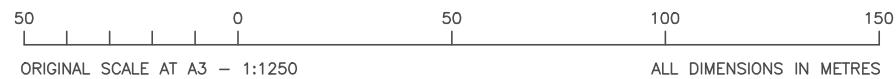
SITE PHOTOGRAPH



DETAILED SITE LOCATION

(Scale 1:1250)

Based upon Ordnance Survey map extract with the permission of the Controller of Her Majesty's Stationery Office. Crown copyright.



ALL DIMENSIONS ARE IN mm UNLESS NOTED OTHERWISE

N.G.R E: 311252 N: 166539

DIRECTIONS TO SITE:
TRAVEL THROUGH BARRY TOWN ONTO THE A4055 TOWARDS BARRY ISLAND. CROSS OVER THE BRIDGE VIA HARBOUR ROAD AND TURN RIGHT INTO PAGET ROAD. THE SITE IS ABOVE THE GYMNASIUM ON THE RIGHT

NOTES:

A	Issued for Approval	GM	FC	27.04.21
REV	MODIFICATION	BY	CH	DATE



Cell Name		Opt.
BARRY ISLAND NORTH		-
Cell ID No		
CTIL	VF	TEF
126259	85930	016103

Site Address / Contact Details
BARRY GYMNASIUM
PAGET ROAD
BARRY
SOUTH GLAMORGAN
CF62 5TQ

Drawing Title: SITE LOCATION MAPS

Purpose of Issue: PLANNING Dwg Rev

Drawing Number: 100 A

Surveyed By: Telelink Original Sheet Size: A3 Pack Issue:

Drawn: GM Date: 27.04.21 Checked: SD Date: 27.04.21 A