Ordnance Survey base mapping supplied by Welsh Government 2019, © Crown copyright and database rights [2019] Ordnance Survey

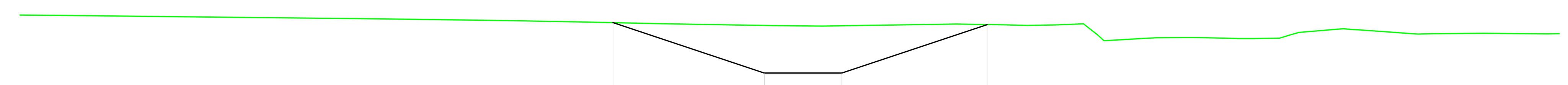

Level Datum =55.000

DITCH 1	63.073 60.473 60.473 62.973
WIDTH	7.808 4.000 7.505
E.G.L	63.466 63.368 63.368 63.285 63.260 63.177 63.111 63.007 62.920 62.895 63.001 62.955 62.929 63.016 62.178 62.291 62.306 62.253 62.252 62.472 62.711 62.705 62.486 62.503 62.525 62.498 62.503

Chainage = 680.000

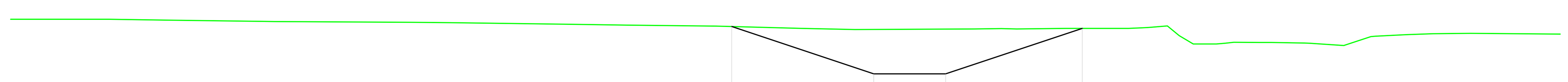

Level Datum =55.000

DITCH 1	62.932 60.303 60.303 62.834
WIDTH	7.896 4.000 7.601
E.G.L	63.344 63.336 63.334 63.289 63.222 63.215 63.165 63.147 63.060 63.009 62.955 62.830 62.767 62.797 62.800 62.836 62.829 62.973 61.961 61.961 62.053 62.050 62.007 61.881 62.381 62.482 62.531 62.559 62.514

Chainage = 660.000

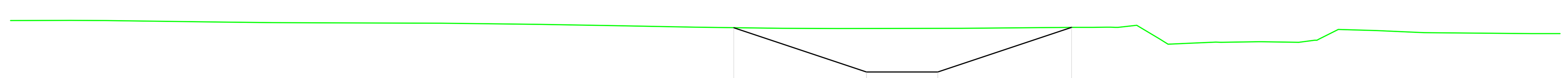

Level Datum =55.000

DITCH 1	62.611 60.133 60.133 62.631
WIDTH	7.443 4.000 7.502
E.G.L	63.014 63.017 63.011 62.921 62.889 62.873 62.859 62.795 62.726 62.637 62.578 62.567 62.580 62.621 62.631 62.626 62.750 61.741 61.790 61.823 61.823 61.911 62.510 62.452 62.329 62.281 62.280

Chainage = 640.000

Scale
0 2.5 5 10 20m
Original Size (A1) 1:250 @ A1 1:500 @ A3

NOTES

1. TO BE READ IN CONJUNCTION WITH ALL OTHER RELEVANT DOCUMENTATION / INFORMATION.
2. DIMENSIONS AND LEVELS ARE IN METRES UNLESS OTHERWISE STATED.
3. DO NOT SCALE FROM THIS DRAWING, USE ONLY PRINTED DIMENSIONS.

ISO A1 594mm x 841mm

Project Management Initials: Designer: KP Checked: ATz Approved: RM

Last saved by: RHYS.DAVIES2(2021-02-26) Last Plotted: 2021-07-14
Filename: F:\PROJECTS\HIGHWAYS - LLANMAES FLOOD ALLEVIATION SCHEME\5.0 CADD\5.3 DRAWINGS\SERIES 0100 - PRELIM\30 0110 CROSS SECTIONS\60160078-ACM-SHT-30-0150-CT-0166-180.DWG

Printed on ___% Post-Consumer Recycled Content Paper

This drawing has been prepared for the use of AECOM's client. It may not be used, modified, reproduced or relied upon by third parties, except as agreed by AECOM or as required by law. AECOM accepts no responsibility, and denies any liability whatsoever, to any party that uses or relies on this drawing without AECOM's express written consent. Do not scale this document. All measurements must be obtained from the stated dimensions.

AECOM

PROJECT

LLANMAES VILLAGE
FLOOD ALLEVIATION
SCHEME

CLIENT

VALE OF GLAMORGAN COUNCIL

CONSULTANT

AECOM
1 CALLAGHAN SQUARE
CARDIFF
CF10 5BT
TEL: (029) 20674600
FAX: (029) 20674699

STATUS

DETAILED DESIGN

ISSUE/REVISION

I/R	DATE	DESCRIPTION
B	07/07/2021	FOR PRICING
A	26/02/2021	DETAILED DESIGN

PROJECT NUMBER

60160078

SHEET TITLE

LLANMAES VILLAGE
FLOOD ALLEVIATION SCHEME
DITCH 1 CROSS SECTIONS
SHEET 12 OF 15

SHEET NUMBER

60160078-ACM-SHT-30-0150-CT-0177