Ordnance Survey base mapping supplied by Welsh Government 2019, © Crown copyright and database rights [2019] Ordnance Survey

ISO A1 594mm x 841mm

Project Management Initials: Designer: KP Checked: ATz Approved: RM

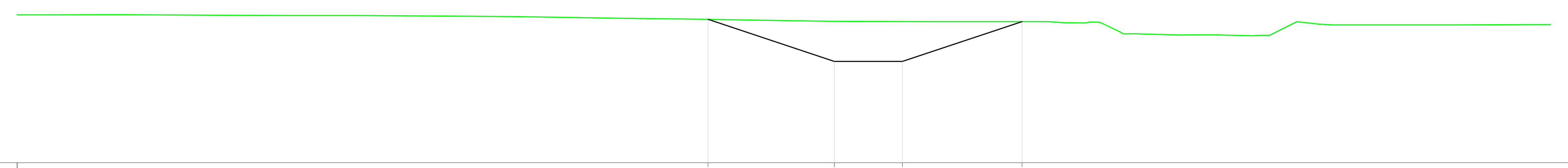

Level Datum =54.000

DITCH 1	62.434, 59.962, 59.962, 62.301
WIDTH	7.423, 4.000, 7.022
E.G.L	62.702, 62.701, 62.706, 62.680, 62.658, 62.658, 62.622, 62.589, 62.502, 62.457, 62.363, 62.319, 62.292, 62.300, 62.301, 62.223, 61.706, 61.592, 61.518, 61.528, 61.470, 62.113, 62.147, 62.103, 62.110, 62.126

Chainage = 620.000

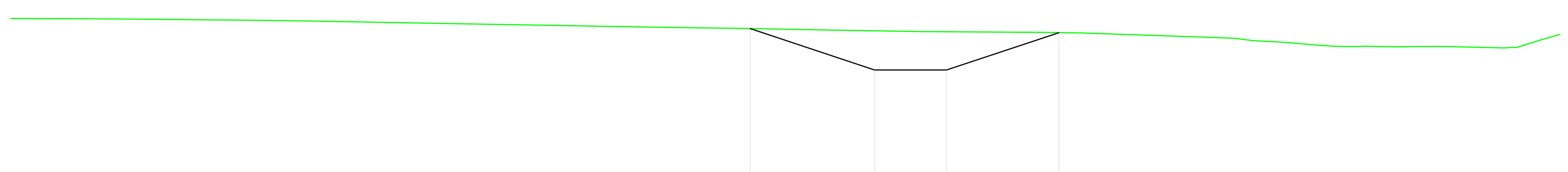

Level Datum =54.000

DITCH 1	62.146, 59.842, 59.842, 61.920
WIDTH	6.918, 4.000, 6.241
E.G.L	62.712, 62.697, 62.664, 62.606, 62.566, 62.422, 62.321, 62.271, 62.220, 62.146, 62.067, 61.977, 61.932, 61.907, 61.614, 61.472, 61.397, 61.250, 61.146, 61.167, 61.129, 61.148, 61.148, 61.081, 61.086, 61.823

Chainage = 600.000

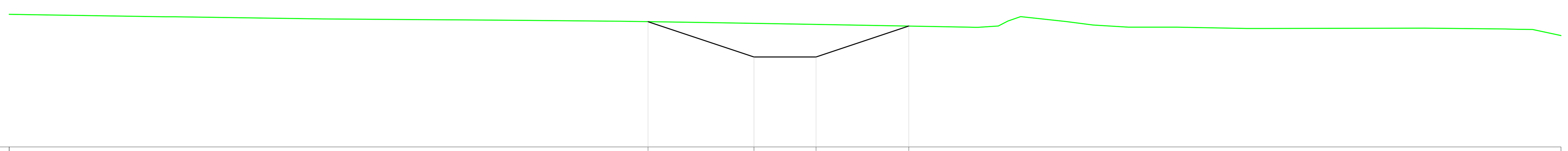

Level Datum =54.000

DITCH 1	62.046, 59.772, 59.772, 61.761
WIDTH	6.830, 4.000, 5.973
E.G.L	62.521, 62.499, 62.364, 62.348, 62.223, 62.164, 62.159, 62.136, 62.075, 61.984, 61.886, 61.689, 61.763, 62.366, 62.049, 61.833, 61.696, 61.694, 61.610, 61.603, 61.626, 61.605, 61.571, 61.544, 61.151

Chainage = 580.000

Scale
0 2.5 5 10 20m
Original Size (A1) 1:250 @ A1 1:500 @ A3

Last saved by: RHYS.DAVIES2(2021-02-26) Last Plotted: 2021-07-14
Filename: F:\PROJECTS\HIGHWAYS - LLANMAES FLOOD ALLEVIATION SCHEME\5.0 CADD\5.3 DRAWINGS\SERIES 0100 - PRELIM\30 0110 CROSS SECTIONS\60160078-ACM-SHT-30-0150-CT-0166-180.DWG

Printed on ___% Post-Consumer Recycled Content Paper

NOTES

1. TO BE READ IN CONJUNCTION WITH ALL OTHER RELEVANT DOCUMENTATION / INFORMATION.
2. DIMENSIONS AND LEVELS ARE IN METRES UNLESS OTHERWISE STATED.
3. DO NOT SCALE FROM THIS DRAWING, USE ONLY PRINTED DIMENSIONS.

This drawing has been prepared for the use of AECOM's client. It may not be used, modified, reproduced or relied upon by third parties, except as agreed by AECOM or as required by law. AECOM accepts no responsibility, and denies any liability whatsoever, to any party that uses or relies on this drawing without AECOM's express written consent. Do not scale this document. All measurements must be obtained from the stated dimensions.

AECOM

PROJECT
LLANMAES VILLAGE FLOOD ALLEVIATION SCHEME

CLIENT
VALE OF GLAMORGAN COUNCIL

CONSULTANT
AECOM
1 CALLAGHAN SQUARE
CARDIFF
CF10 5BT
TEL: (029) 20674600
FAX: (029) 20674699

STATUS
DETAILED DESIGN

ISSUE/REVISION

I/R	DATE	DESCRIPTION
B	07/07/2021	FOR PRICING
A	26/02/2021	DETAILED DESIGN

PROJECT NUMBER
60160078

SHEET TITLE
LLANMAES VILLAGE
FLOOD ALLEVIATION SCHEME
DITCH 1 CROSS SECTIONS
SHEET 11 OF 15

SHEET NUMBER
60160078-ACM-SHT-30-0150-CT-0176