Ordnance Survey base mapping supplied by Welsh Government 2019, © Crown copyright and database rights [2019] Ordnance Survey

ISO A1 594mm x 841mm

Project Management Initials: Designer: KP Checked: ATz Approved: RM

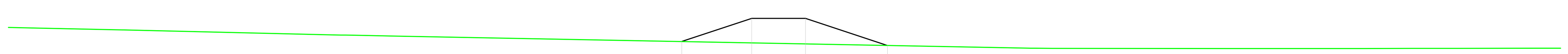

Level Datum =57.000

| | |
|---|---|
| BUND 4 | 62.750, 63.615, 63.615, 62.603 |
| WIDTH | 2.597, 2.000, 3.039 |
| E.G.L | 63.251, 63.181, 63.180, 63.000, 62.991, 62.978, 62.954, 62.500, 62.498, 62.489, 62.486, 62.487, 62.488, 62.490, 62.492, 62.495, 62.500 |

Chainage = 100.000

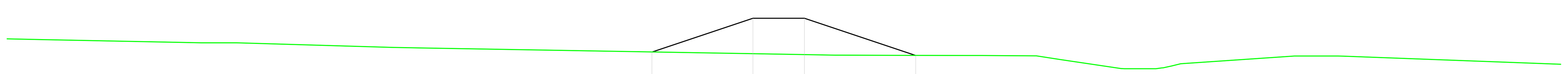

Level Datum =56.000

| | |
|---|---|
| BUND 4 | 62.648, 63.950, 63.950, 62.514 |
| WIDTH | 3.911, 2.000, 4.312 |
| E.G.L | 63.123, 63.003, 63.002, 63.000, 63.000, 62.893, 62.822, 62.818, 62.801, 62.557, 62.524, 62.523, 62.516, 62.511, 62.510, 62.500, 62.500, 62.351, 62.010, 62.000, 62.000, 62.109, 62.192, 62.493, 62.493, 62.492, 62.485 |

Chainage = 80.000

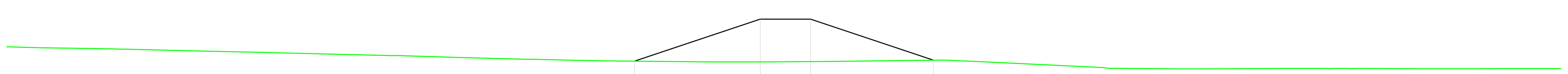

Level Datum =56.000

| | |
|---|---|
| BUND 4 | 62.283, 63.950, 63.950, 62.322 |
| WIDTH | 5.005, 2.000, 4.889 |
| E.G.L | 62.818, 62.789, 62.789, 62.754, 62.698, 62.634, 62.600, 62.518, 62.504, 62.500, 62.436, 62.390, 62.357, 62.349, 62.320, 62.298, 62.293, 62.270, 62.253, 62.254, 62.253, 62.272, 62.319, 62.326, 62.250, 62.028, 61.994, 61.986, 61.977, 61.972, 61.979, 61.982, 61.990, 61.995, 61.995, 61.992, 61.994, 61.992, 61.981, 61.982, 61.982, 61.985, 61.987, 61.987 |

Chainage = 60.000

Scale
0 2.5 5 10 20m
Original Size (A1) 1:250 @ A1 1:500 @ A3

Last saved by: RHYS.DAVIES2(2021-07-13) Last Plotted: 2021-07-14
Filename: F:\PROJECTS\HIGHWAYS - LLANMAES FLOOD ALLEVIATION SCHEME\5.0 CADD\5.3 DRAWINGS\SERIES 0100 - PRELIM\30 0110 CROSS SECTIONS\60160078-ACM-SHT-30-0150-CT-0151-165.DWG

Printed on ___% Post-Consumer Recycled Content Paper

**NOTES**

1. TO BE READ IN CONJUNCTION WITH ALL OTHER RELEVANT DOCUMENTATION / INFORMATION.
2. DIMENSIONS AND LEVELS ARE IN METRES UNLESS OTHERWISE STATED.
3. DO NOT SCALE FROM THIS DRAWING, USE ONLY PRINTED DIMENSIONS.

This drawing has been prepared for the use of AECOM's client. It may not be used, modified, reproduced or relied upon by third parties, except as agreed by AECOM or as required by law. AECOM accepts no responsibility, and denies any liability whatsoever, to any party that uses or relies on this drawing without AECOM's express written consent. Do not scale this document. All measurements must be obtained from the stated dimensions.

AECOM

**PROJECT**

LLANMAES VILLAGE FLOOD ALLEVIATION SCHEME

**CLIENT**

VALE OF GLAMORGAN COUNCIL

VALE of GLAMORGAN
BRO MORGANNWG

**CONSULTANT**

AECOM
1 CALLAGHAN SQUARE
CARDIFF
CF10 5BT
TEL: (029) 20674600
FAX: (029) 20674699

**STATUS**

DETAILED DESIGN

**ISSUE/REVISION**

| I/R | DATE | DESCRIPTION |
|---|---|---|
| B | 07/07/2021 | FOR PRICING |
| A | 26/02/2021 | DETAILED DESIGN |

**PROJECT NUMBER**

60160078

**SHEET TITLE**

LLANMAES VILLAGE
FLOOD ALLEVIATION SCHEME
BUND 4 CROSS SECTIONS
SHEET 2 OF 3

**SHEET NUMBER**

60160078-ACM-SHT-30-0150-CT-0164