Ordnance Survey base mapping supplied by Welsh Government 2019, © Crown copyright and database rights [2019] Ordnance Survey

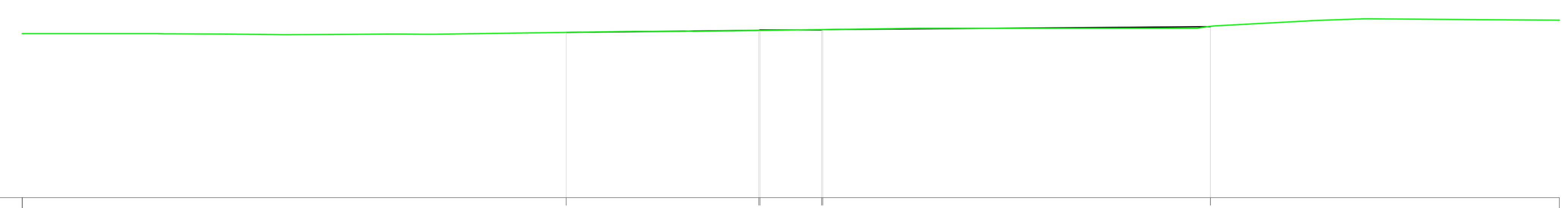

Level Datum =54.000

BUND 2	59.365 59.428 59.442 59.442 59.456 59.551
WIDTH	6.263 0.042 0.042 12.605
E.G.L	59.327 59.323 59.321 59.310 59.293 59.300 59.310 59.313 59.308 59.346 59.396 59.400 59.400 59.490 59.500 59.500 59.500 59.500 59.500 59.500 59.500 59.554 59.574 59.755 59.805 59.773 59.759

Chainage = 275.990

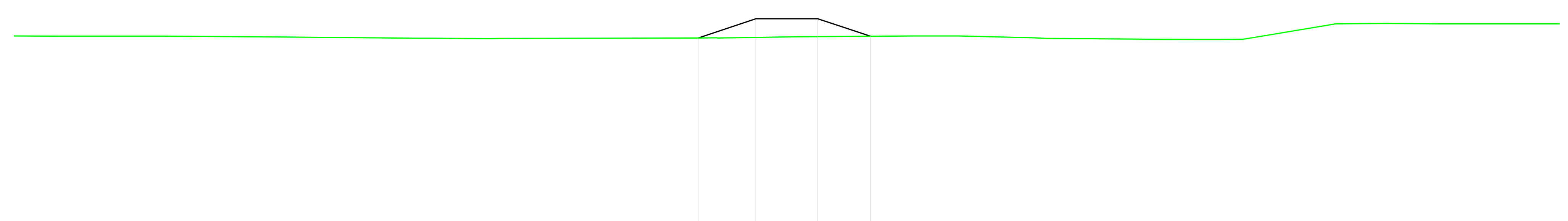

Level Datum =53.000

BUND 2	59.043 59.665 59.665 59.098
WIDTH	1.866 2.000 1.701
E.G.L	59.106 59.104 59.103 59.100 59.098 59.073 59.035 59.037 59.022 59.028 59.036 59.043 59.045 59.057 59.083 59.096 59.105 59.107 59.108 59.048 59.028 59.021 59.017 59.006 59.000 58.995 58.997 59.000 59.146 59.500 59.506 59.512 59.500 59.500 59.497

Chainage = 260.000

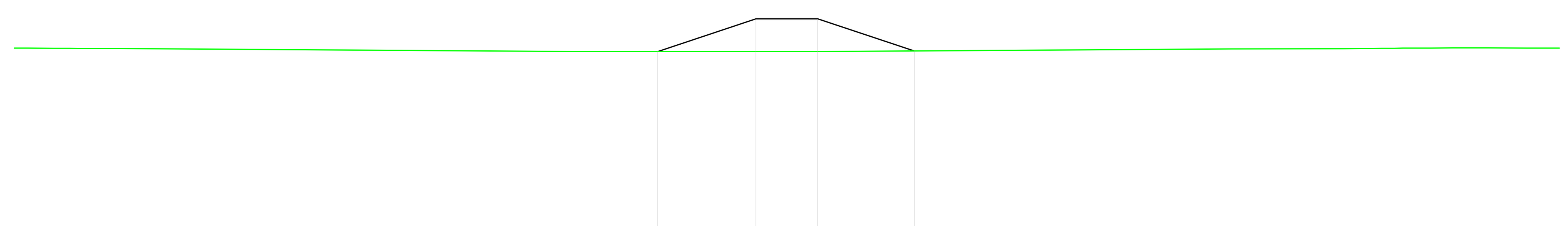

Level Datum =53.000

BUND 2	58.886 59.942 59.942 58.903
WIDTH	3.174 2.000 3.122
E.G.L	59.000 59.000 58.991 58.984 58.981 58.886 58.885 58.883 58.968 58.968 58.979 58.989 58.995 58.999 59.001 59.001 59.000 58.998

Chainage = 240.000

Scale 0 2.5 5 10 20m

Original Size (A1) 1:250 @ A1 1:500 @ A3

NOTES

1. TO BE READ IN CONJUNCTION WITH ALL OTHER RELEVANT DOCUMENTATION / INFORMATION.
2. DIMENSIONS AND LEVELS ARE IN METRES UNLESS OTHERWISE STATED.
3. DO NOT SCALE FROM THIS DRAWING, USE ONLY PRINTED DIMENSIONS.

ISO A1 594mm x 841mm

Project Management Initials: Designer: KP Checked: ATz Approved: RM

Last saved by: RHYS.DAVIES2(2021-07-13) Last Plotted: 2021-07-14

Filename: F:\PROJECTS\HIGHWAYS - LLANMAES FLOOD ALLEVIATION SCHEME\5.0 CADD\5.3 DRAWINGS\SERIES 0100 - PRELIM\30 0110 CROSS SECTIONS\60160078-ACM-SHT-30-0150-CT-0151-165.DWG

Printed on ___% Post-Consumer Recycled Content Paper

This drawing has been prepared for the use of AECOM's client. It may not be used, modified, reproduced or relied upon by third parties, except as agreed by AECOM or as required by law. AECOM accepts no responsibility, and denies any liability whatsoever, to any party that uses or relies on this drawing without AECOM's express written consent. Do not scale this document. All measurements must be obtained from the stated dimensions.

AECOM

PROJECT

LLANMAES VILLAGE FLOOD ALLEVIATION SCHEME

CLIENT

VALE OF GLAMORGAN COUNCIL

VALE of GLAMORGAN BRO MORGANNWG

CONSULTANT

AECOM
1 CALLAGHAN SQUARE
CARDIFF
CF10 5BT
TEL: (029) 20674600
FAX: (029) 20674699

STATUS

DETAILED DESIGN

ISSUE/REVISION

I/R	DATE	DESCRIPTION
B	07/07/2021	FOR PRICING
A	26/02/2021	DETAILED DESIGN

PROJECT NUMBER

60160078

SHEET TITLE

LLANMAES VILLAGE
FLOOD ALLEVIATION SCHEME
BUND 2 CROSS SECTIONS
SHEET 5 OF 5

SHEET NUMBER

60160078-ACM-SHT-30-0150-CT-0158