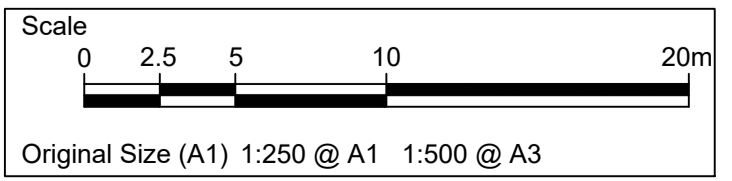
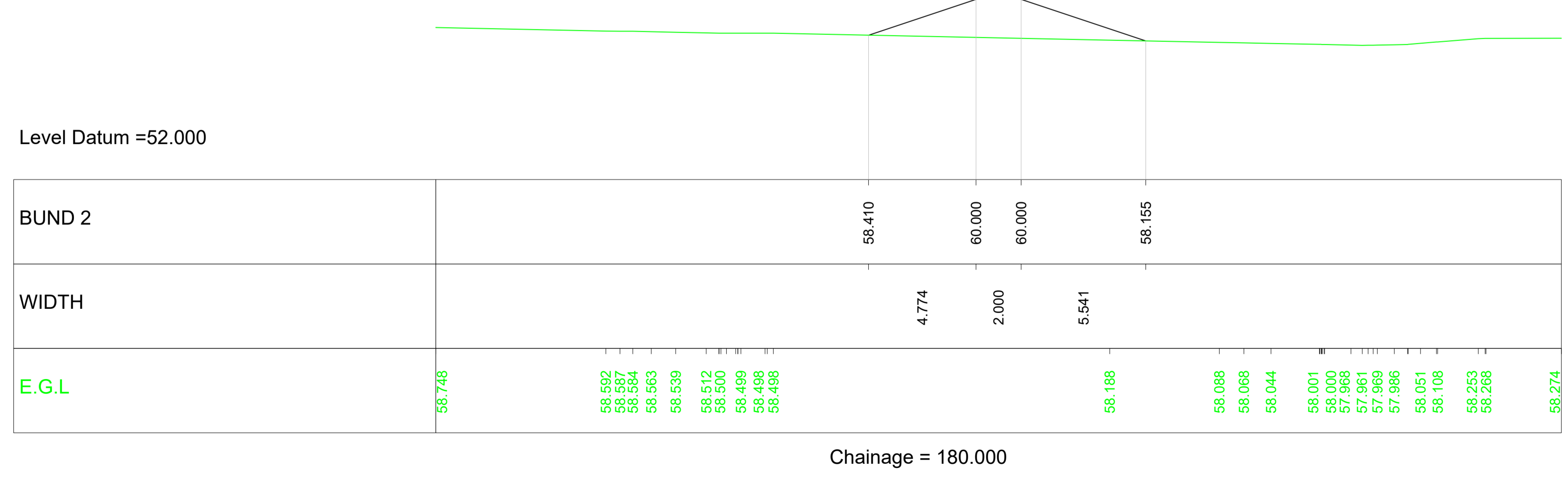
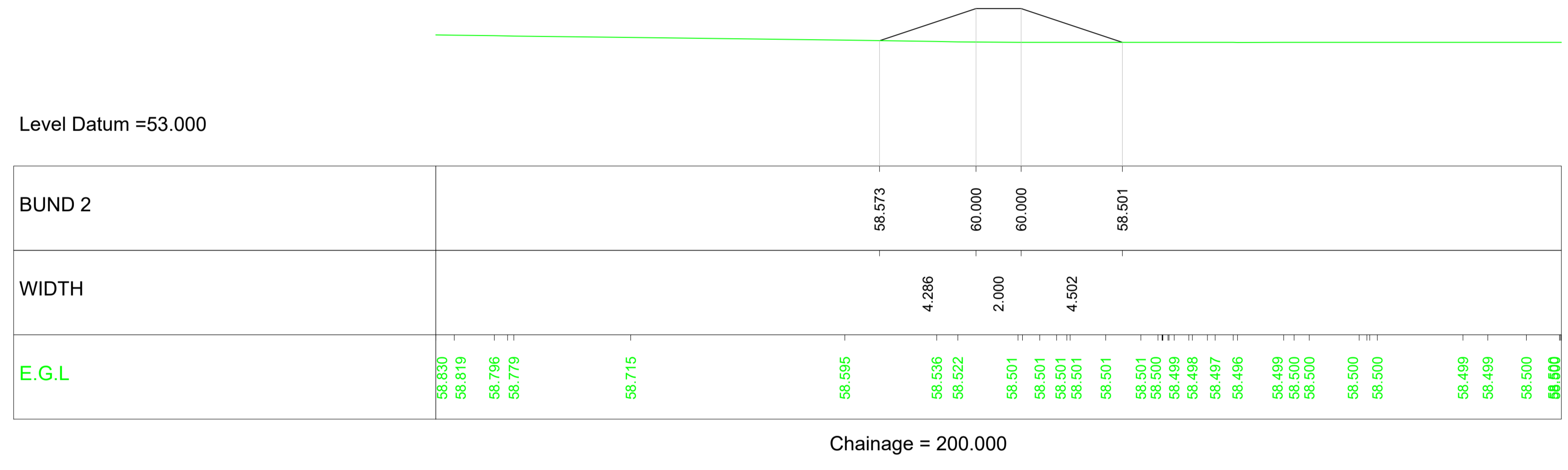
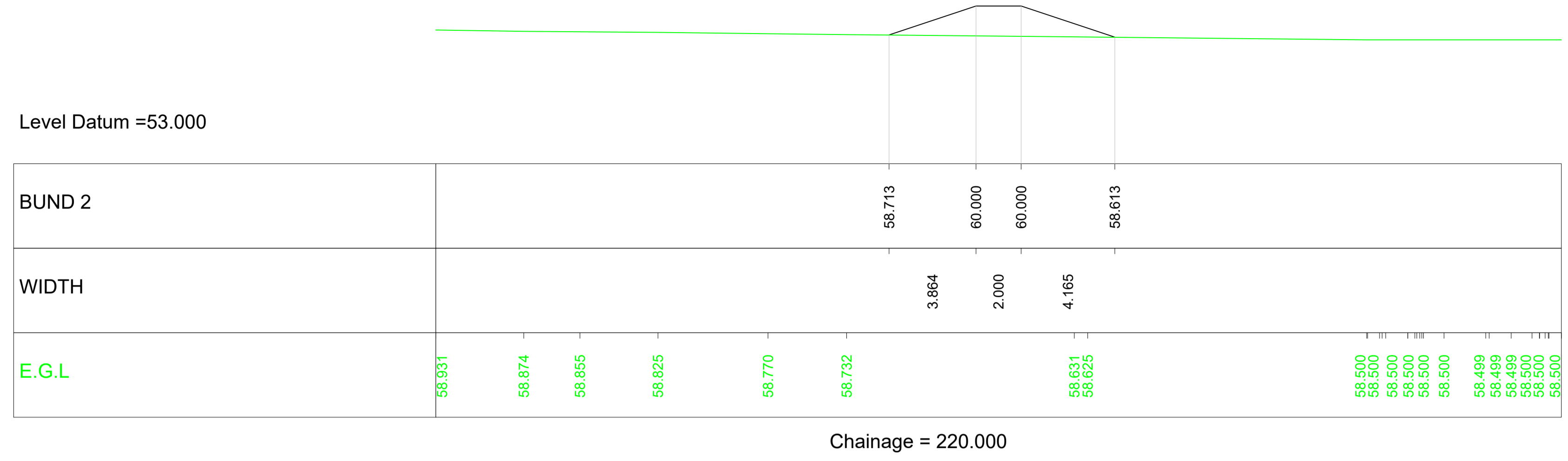


Project Management Initials: Designer: KP Checked: ATZ Approved: RM

Last saved by: RHYS DAVIES(2021-07-13) Last Plotted: 2021-07-14
 Filename: F:\PROJECTS\HIGHWAYS - LLANMAES FLOOD ALLEVIATION SCHEMES\0 CADDS\3 DRAWINGS\SERIES 0100 - PRELIM\30 0110 CROSS SECTIONS\60160078-ACM-SHT-30-0150-CT-0151-165.DWG



NOTES

- TO BE READ IN CONJUNCTION WITH ALL OTHER RELEVANT DOCUMENTATION / INFORMATION.
- DIMENSIONS AND LEVELS ARE IN METRES UNLESS OTHERWISE STATED.
- DO NOT SCALE FROM THIS DRAWING, USE ONLY PRINTED DIMENSIONS.

AECOM

PROJECT
**LLANMAES VILLAGE
 FLOOD ALLEVIATION
 SCHEME**

CLIENT
 VALE OF GLAMORGAN COUNCIL

CONSULTANT
 AECOM
 1 CALLAGHAN SQUARE
 CARDIFF
 CF10 5BT
 TEL: (029) 20674600
 FAX: (029) 20674699

STATUS
 DETAILED DESIGN

ISSUE/REVISION

IR	DATE	DESCRIPTION
B	07/07/2021	FOR PRICING
A	26/02/2021	DETAILED DESIGN

PROJECT NUMBER
 60160078

SHEET TITLE
 LLANMAES VILLAGE
 FLOOD ALLEVIATION SCHEME
 BUND 2 CROSS SECTIONS
 SHEET 4 OF 5

SHEET NUMBER
 60160078-ACM-SHT-30-0150-CT-0157

This drawing has been prepared for the use of AECOM's client. It may not be used, modified, reproduced or relied upon by third parties, except as agreed by AECOM or as required by law. AECOM accepts no responsibility, and denies any liability whatsoever, to any party that uses or relies on this drawing without AECOM's express written consent. Do not scale this document. All measurements must be obtained from the stated dimensions.