Ordnance Survey base mapping supplied by Welsh Government 2019, © Crown copyright and database rights [2019] Ordnance Survey

ISO A1 594mm x 841mm
Project Management Initials: Designer: KP Checked: ATz Approved: RM
Last saved by: RHYS.DAVIES2(2021-07-13) Last Plotted: 2021-07-14
Filename: F:\PROJECTS\HIGHWAYS - LLANMAES FLOOD ALLEVIATION SCHEME\5.0 CADD\5.3 DRAWINGS\SERIES 0100 - PRELIM\30 0110 CROSS SECTIONS\60160078-ACM-SHT-30-0150-CT-0151-165.DWG

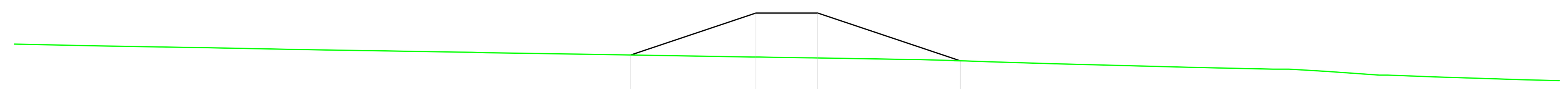

Level Datum =52.000

BUND 2	58.651, 60.000, 60.000, 58.459
WIDTH	4.052, 2.000, 4.627
E.G.L	58.996, 58.948, 58.904, 58.894, 58.881, 58.836, 58.802, 58.786, 58.759, 58.748, 58.732, 58.723, 58.677, 58.671, 58.585, 58.581, 58.565, 58.553, 58.500, 58.499, 58.467, 58.454, 58.429, 58.363, 58.362, 58.247, 58.193, 58.194, 58.118, 58.001, 57.999, 57.942, 57.878, 57.853, 57.818

Chainage = 100.000

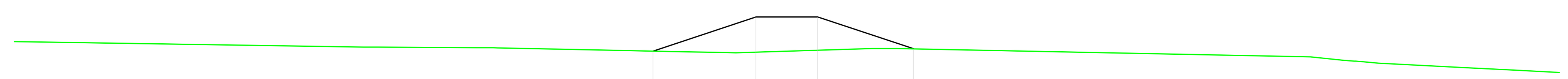

Level Datum =53.000

BUND 2	58.891, 60.000, 60.000, 58.967
WIDTH	3.330, 2.000, 3.103
E.G.L	59.198, 59.022, 59.023, 59.002, 58.997, 58.997, 58.928, 58.878, 58.865, 58.849, 58.837, 58.976, 58.975, 58.972, 58.705, 58.593, 58.541, 58.500, 58.355, 58.274, 58.202, [illegible]

Chainage = 80.000

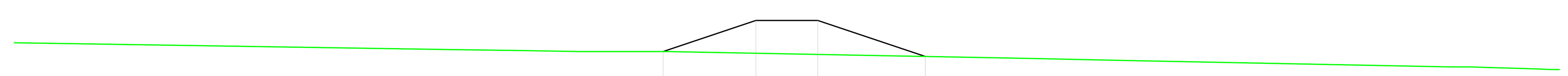

Level Datum =53.000

BUND 2	58.999, 60.000, 60.000, 58.840
WIDTH	3.007, 2.000, 3.485
E.G.L	59.278, 59.066, 59.029, 59.000, 59.000, 59.000, 59.000, 58.998, 58.868, 58.833, 58.771, 58.746, 58.715, 58.501, 58.500, 58.500, 58.474, 58.433, 58.412, [illegible]

Chainage = 60.000

Scale
0 2.5 5 10 20m
Original Size (A1) 1:250 @ A1 1:500 @ A3

NOTES

1. TO BE READ IN CONJUNCTION WITH ALL OTHER RELEVANT DOCUMENTATION / INFORMATION.
2. DIMENSIONS AND LEVELS ARE IN METRES UNLESS OTHERWISE STATED.
3. DO NOT SCALE FROM THIS DRAWING, USE ONLY PRINTED DIMENSIONS.

Printed on ___% Post-Consumer Recycled Content Paper

This drawing has been prepared for the use of AECOM's client. It may not be used, modified, reproduced or relied upon by third parties, except as agreed by AECOM or as required by law. AECOM accepts no responsibility, and denies any liability whatsoever, to any party that uses or relies on this drawing without AECOM's express written consent. Do not scale this document. All measurements must be obtained from the stated dimensions.

AECOM

PROJECT

LLANMAES VILLAGE FLOOD ALLEVIATION SCHEME

CLIENT

VALE OF GLAMORGAN COUNCIL

CONSULTANT

AECOM
1 CALLAGHAN SQUARE
CARDIFF
CF10 5BT
TEL: (029) 20674600
FAX: (029) 20674699

STATUS

DETAILED DESIGN

ISSUE/REVISION

I/R	DATE	DESCRIPTION
B	07/07/2021	FOR PRICING
A	26/02/2021	DETAILED DESIGN

PROJECT NUMBER

60160078

SHEET TITLE

LLANMAES VILLAGE
FLOOD ALLEVIATION SCHEME
BUND 2 CROSS SECTIONS
SHEET 2 OF 5

SHEET NUMBER

60160078-ACM-SHT-30-0150-CT-0155