



PROJECT
**LLANMAES VILLAGE
 FLOOD ALLEVIATION
 SCHEME**

CLIENT
 VALE OF GLAMORGAN COUNCIL



CONSULTANT
 AECOM
 1 CALLAGHAN SQUARE
 CARDIFF
 CF10 5BT
 TEL: (029) 20674600
 FAX: (029) 20674699

- NOTES**
- TO BE READ IN CONJUNCTION WITH ALL OTHER RELEVANT DOCUMENTATION / INFORMATION.
 - DIMENSIONS AND LEVELS ARE IN METRES UNLESS OTHERWISE STATED.
 - DO NOT SCALE FROM THIS DRAWING, USE ONLY PRINTED DIMENSIONS.
 - FOR CROSS SECTION REFERENCE PLAN REFER DRAWING NO. 60160078-ACM-SHT-30-0120-CT-0120
 - REFER TO DRAWINGS NUMBER 60160078-ACM-SHT-30-0120-CT-0151 - 200 FOR DETAILED CROSS SECTIONS
 - REFER TO DRAWINGS NUMBERS 60160078-ACM-SHT-30-0120-CT-0201 - 204 FOR JUNCTIONS DETAILS
 - LOCATION AND DEPTH OF UTILITIES ARE INDICATIVE. ALL BURIES SERVICES ARE TO BE POSITIVELY LOCATED ON SITE PRIOR TO EXCAVATION; CAT SCANS SHALL BE COMPLETED PRIOR TO EXCAVATION WITH SERVICE LOCATIONS MARKED UP ON SITE. OPERATIVES SHALL EMPLOY HAND DIGGING METHODS WHEN WORKING IN CLOSE PROXIMITY TO BURIED SERVICES, STATUTORY UNDERTAKER'S PLANT SHALL BE PROTECTED AS NECESSARY. ADDITIONAL TRIAL PITS SHALL BE EXCAVATED AS REQUIRED.

STATUS
 DETAILED DESIGN

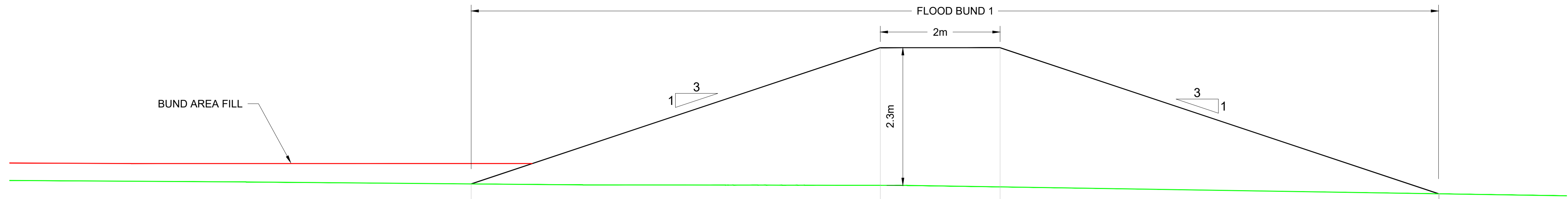
ISSUE/REVISION

NO	DATE	DESCRIPTION
C	07/07/2021	FOR PRICING
B	26/02/2021	DETAILED DESIGN
A	16/12/2020	DRAFT DETAILED DESIGN
IR		

PROJECT NUMBER
 60160078

SHEET TITLE
 LLANMAES VILLAGE
 FLOOD ALLEVIATION SCHEME
 TYPICAL CROSS SECTION
 SHEET 8 OF 8

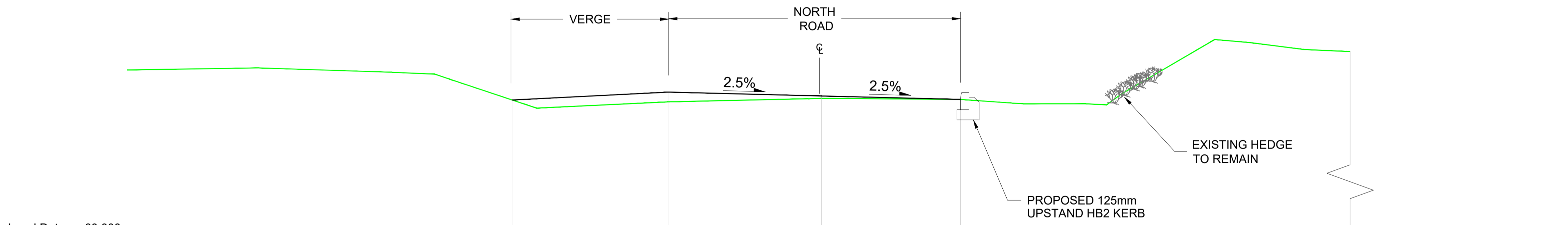
SHEET NUMBER
 60160078-ACM-SHT-30-0120-CT-0128



Level Datum =61.000

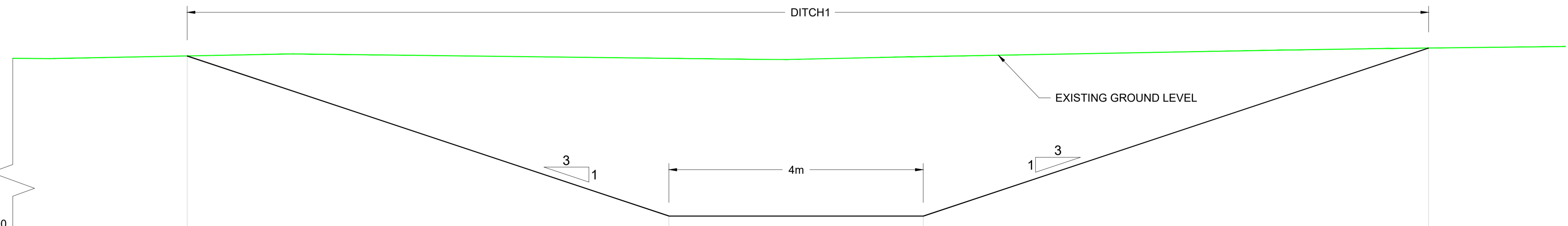
PROPOSED	62.025		64.300	64.300	61.860	61.860
E.G.L	62.057		62.009	62.008	62.005	62.005
BUND AREA FILL	62.365	62.363	62.363			

SECTION V



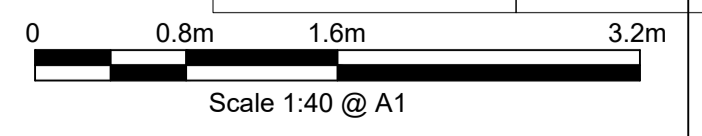
Level Datum =60.000

PROPOSED	62.131	62.248	62.190	62.139
WIDTH				
E.G.L	62.605	62.541	62.512	62.440
	62.012	62.169	62.150	62.154
			62.154	
			62.139	62.085
				62.076
				62.075
				62.059
				62.226
				63.024
				62.977
				62.878



Level Datum =60.000

PROPOSED	62.886	60.363	60.363	63.010
WIDTH	7.578		4.000	7.951
E.G.L	62.843	62.843	62.831	62.873
	62.918		62.829	
			62.981	63.004



SECTION W

Project Management Initials: Designer: KP Checked: ATZ Approved: RM
 Last saved by: RHYSDAVIES2(2021-05-02) Last Plotted: 2021-07-07
 Filename: F:\PROJECTS\HIGHWAYS - LLANMAES FLOOD ALLEVIATION SCHEMES\0 CADD\5.3 DRAWINGS\SERIES 0100 - PRELIM\30 0110 CROSS SECTIONS\60160078-ACM-SHT-30-0120-CT-0121-128.DWG