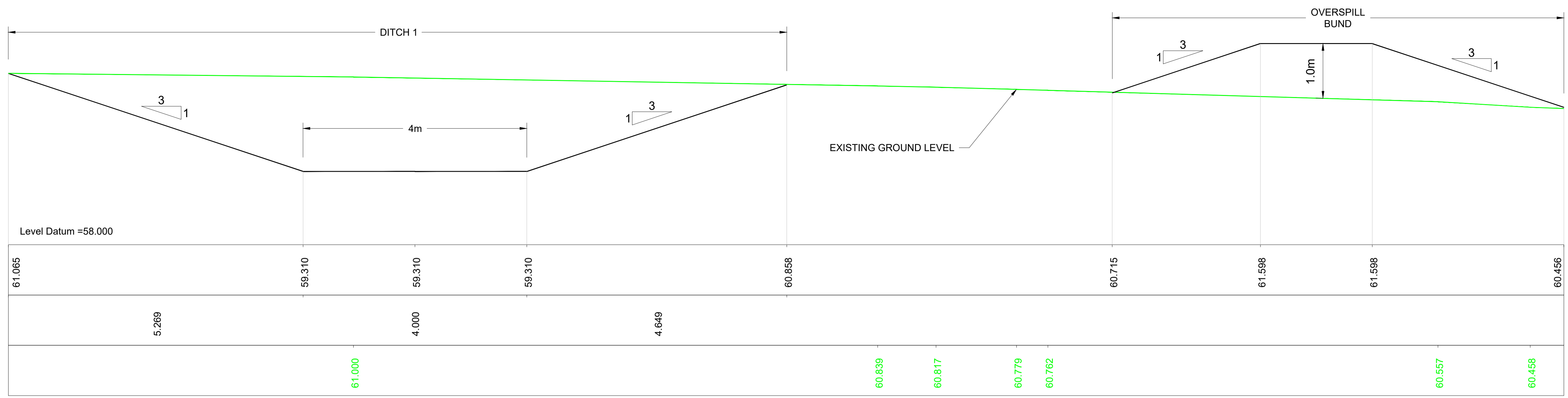
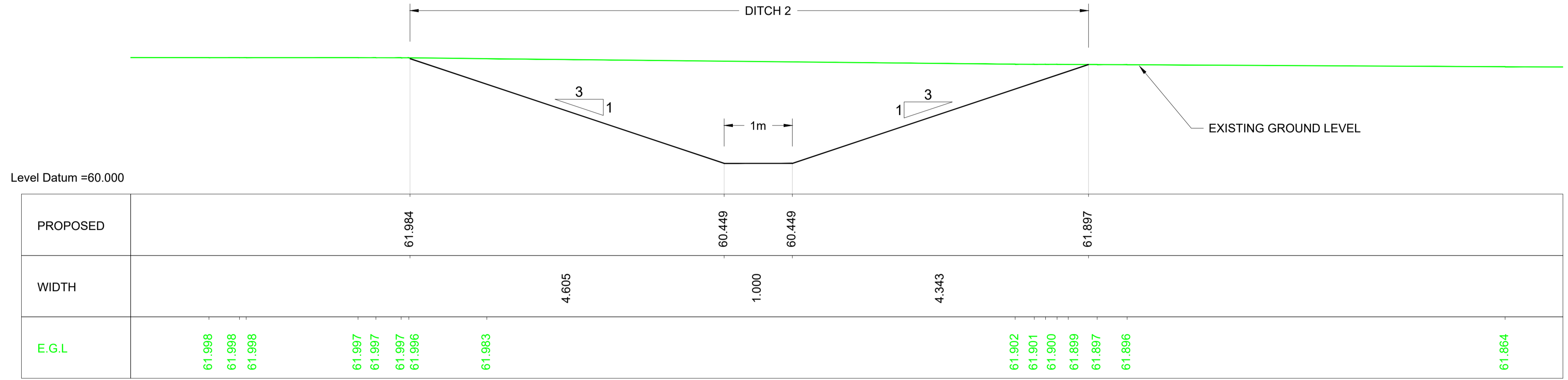


Project Management Initials: Designer: KP Checked: ATZ Approved: RM
 850A1 894mm x 641mm

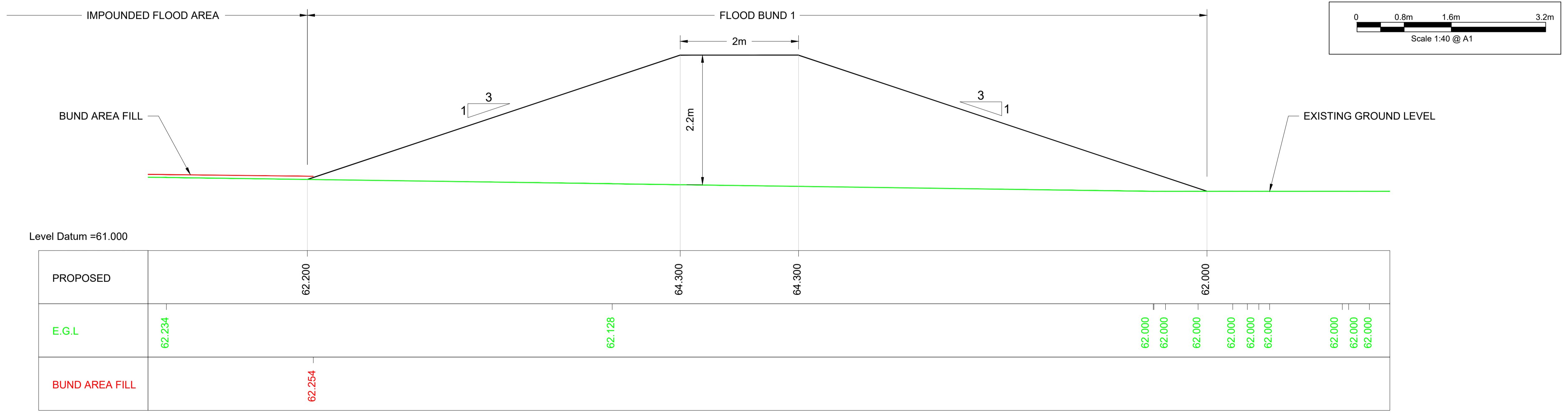
Last saved by: RHYS DAVIES(2021-05-02) Last Plotted: 2021-07-07
 Filename: F:\PROJECTS\HIGHWAYS - LLANMAES FLOOD ALLEVIATION SCHEME\5.0 CADD\5.3 DRAWINGS\SERIES 0100 - PRELIM\30 0110 CROSS SECTIONS\60160078-ACM-SHT-30-0120-CT-0121-128.DWG



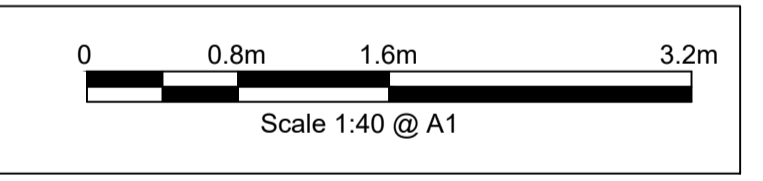
SECTION S



SECTION T



SECTION U



AECOM
 PROJECT
**LLANMAES VILLAGE
 FLOOD ALLEVIATION
 SCHEME**
 CLIENT
 VALE OF GLAMORGAN COUNCIL

CONSULTANT
 AECOM
 1 CALLAGHAN SQUARE
 CARDIFF
 CF10 5BT
 TEL: (029) 20674600
 FAX: (029) 20674699

- NOTES**
- TO BE READ IN CONJUNCTION WITH ALL OTHER RELEVANT DOCUMENTATION / INFORMATION.
 - DIMENSIONS AND LEVELS ARE IN METRES UNLESS OTHERWISE STATED.
 - DO NOT SCALE FROM THIS DRAWING. USE ONLY PRINTED DIMENSIONS.
 - FOR CROSS SECTION REFERENCE PLAN REFER DRAWING NO. 60160078-ACM-SHT-30-0120-CT-0120
 - REFER TO DRAWINGS NUMBER 60160078-ACM-SHT-30-0120-CT-0151 - 200 FOR DETAILED CROSS SECTIONS
 - REFER TO DRAWINGS NUMBERS 60160078-ACM-SHT-30-0120-CT-0201 - 204 FOR JUNCTIONS DETAILS
 - LOCATION AND DEPTH OF UTILITIES ARE INDICATIVE. ALL BURIES SERVICES ARE TO BE POSITIVELY LOCATED ON SITE PRIOR TO EXCAVATION; CAT SCANS SHALL BE COMPLETED PRIOR TO EXCAVATION WITH SERVICE LOCATIONS MARKED UP ON SITE. OPERATIVES SHALL EMPLOY HAND DIGGING METHODS WHEN WORKING IN CLOSE PROXIMITY TO BURIED SERVICES, STATUTORY UNDERTAKER'S PLANT SHALL BE PROTECTED AS NECESSARY. ADDITIONAL TRIAL PITS SHALL BE EXCAVATED AS REQUIRED.

STATUS
 DETAILED DESIGN

ISSUE/REVISION	DATE	DESCRIPTION
C	07/07/2021	FOR PRICING
B	26/02/2021	DETAILED DESIGN
A	16/12/2020	DRAFT DETAILED DESIGN

PROJECT NUMBER
 60160078
SHEET TITLE
 LLANMAES VILLAGE
 FLOOD ALLEVIATION SCHEME
 TYPICAL CROSS SECTION
 SHEET 7 OF 8
SHEET NUMBER
 60160078-ACM-SHT-30-0120-CT-0127