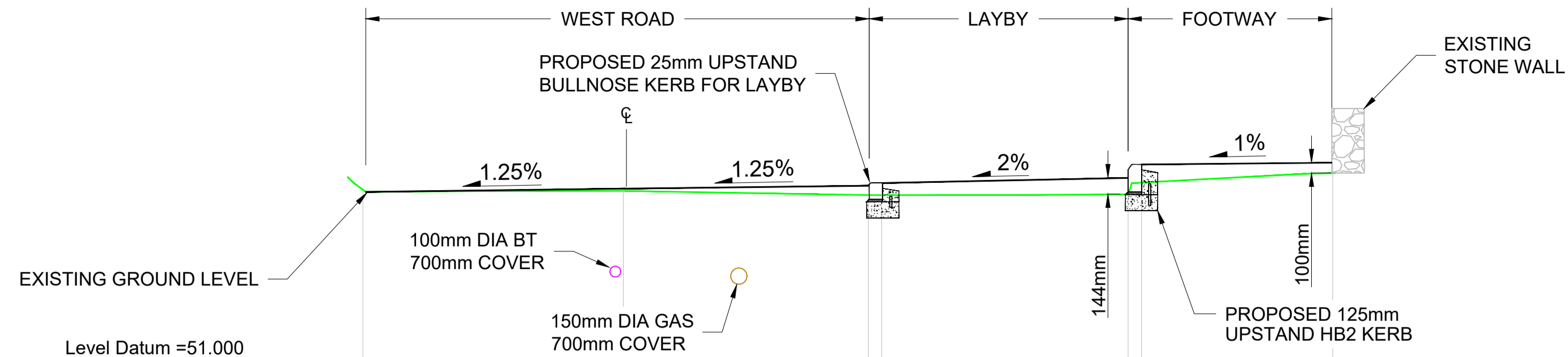


Project Management Initials: Designer: KP
 Checked: ATZ
 Approved: RM
 RSD A1 594mm x 841mm
 Last saved by: RHYSDAVIES2(2021-05-02) Last Plotted: 2021-07-07
 Filename: F:\PROJECTS\HIGHWAYS - LLANMAES FLOOD ALLEVIATION SCHEMES\0 CADD\5.3 DRAWINGS\SERIES 0100 - PRELIM\00 0110 CROSS SECTIONS\60160078-ACM-SHT-30-0120-CT-0121-128.DWG
 Printed on: %Fool-Consumer Recycled Content Paper

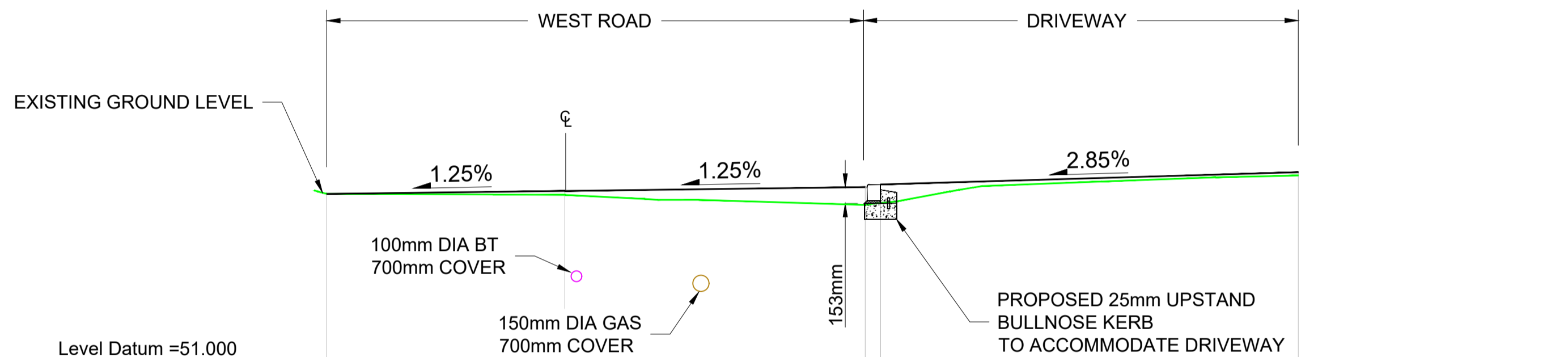
- NOTES**
1. TO BE READ IN CONJUNCTION WITH ALL OTHER RELEVANT DOCUMENTATION / INFORMATION.
 2. DIMENSIONS AND LEVELS ARE IN METRES UNLESS OTHERWISE STATED.
 3. DO NOT SCALE FROM THIS DRAWING. USE ONLY PRINTED DIMENSIONS.
 4. FOR CROSS SECTION REFERENCE PLAN REFER DRAWING NO. 60160078-ACM-SHT-30-0120-CT-0120
 5. REFER TO DRAWINGS NUMBER 60160078-ACM-SHT-30-0120-CT-0151 - 200 FOR DETAILED CROSS SECTIONS
 6. REFER TO DRAWINGS NUMBERS 60160078-ACM-SHT-30-0120-CT-0201 - 204 FOR JUNCTIONS DETAILS
 7. LOCATION AND DEPTH OF UTILITIES ARE INDICATIVE. ALL BURIED SERVICES ARE TO BE POSITIVELY LOCATED ON SITE PRIOR TO EXCAVATION: CAT SCANS SHALL BE COMPLETED PRIOR TO EXCAVATION WITH SERVICE LOCATIONS MARKED UP ON SITE. OPERATIVES SHALL EMPLOY HAND DIGGING METHODS WHEN WORKING IN CLOSE PROXIMITY TO BURIED SERVICES. STATUTORY UNDERTAKER'S PLANT SHALL BE PROTECTED AS NECESSARY. ADDITIONAL TRIAL PITS SHALL BE EXCAVATED AS REQUIRED.



Level Datum =51.000

PROPOSED	52.683	52.714	52.742	52.767	52.813	52.938	52.954
WIDTH		2.417	2.270	0.126	2.284	0.125	1.772
E.G.L	52.823	52.683	52.662	52.654	52.660	52.766	52.854
		52.692	52.693		52.778		52.858

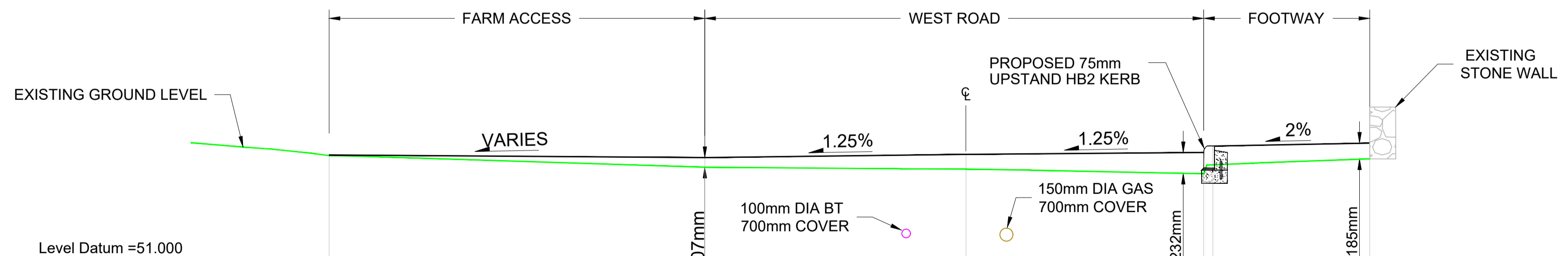
SECTION M



Level Datum =51.000

PROPOSED	52.678	52.705	52.740	52.766	52.879
WIDTH		2.216	2.797	0.144	3.889
E.G.L	52.711	52.672	52.668	52.630	52.575
	52.678	52.622	52.622	52.609	52.700
				52.737	52.751
				52.792	52.832
					52.849

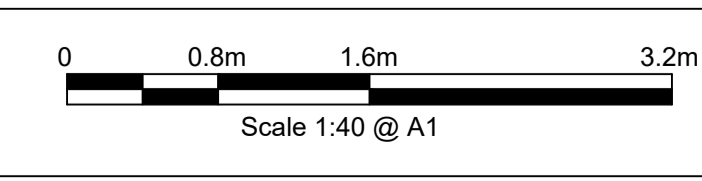
SECTION N



Level Datum =51.000

PROPOSED	52.317	52.287	52.324	52.346	52.421	52.454
WIDTH		4.342	3.017	2.747	0.107	1.811
E.G.L	52.408	52.384	52.334	52.309	52.296	52.176
						52.157
						52.164
						52.141
						52.100
						52.201
						52.220
						52.228
						52.271

SECTION O



AECOM

PROJECT
LLANMAES VILLAGE FLOOD ALLEVIATION SCHEME

CLIENT
 VALE OF GLAMORGAN COUNCIL

CONSULTANT
 AECOM
 1 CALLAGHAN SQUARE
 CARDIFF
 CF10 5BT
 TEL: (029) 20674600
 FAX: (029) 20674699

STATUS
 DETAILED DESIGN

ISSUE/REVISION

NO	DATE	DESCRIPTION
C	07/07/2021	FOR PRICING
B	26/02/2021	DETAILED DESIGN
A	16/12/2020	DRAFT DETAILED DESIGN
IR		

PROJECT NUMBER
 60160078

SHEET TITLE
 LLANMAES VILLAGE FLOOD ALLEVIATION SCHEME
 TYPICAL CROSS SECTION
 SHEET 5 OF 8

SHEET NUMBER
 60160078-ACM-SHT-30-0120-CT-0125

This drawing has been prepared for the use of AECOM's client. It may not be used, modified, reproduced or relied upon by third parties, except as agreed by AECOM or as required by law. AECOM accepts no responsibility, and denies any liability whatsoever, to any party that uses or relies on this drawing without AECOM's express written consent. Do not scale this document. All measurements must be obtained from the stated dimensions.