



PROJECT
LLANMAES VILLAGE FLOOD ALLEVIATION SCHEME

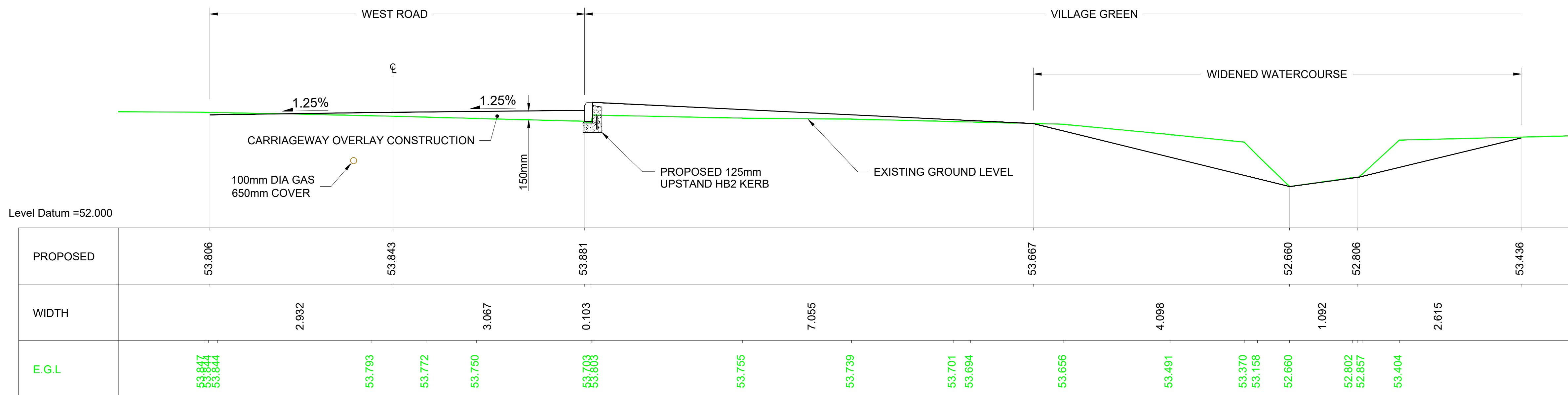
CLIENT
 VALE OF GLAMORGAN COUNCIL



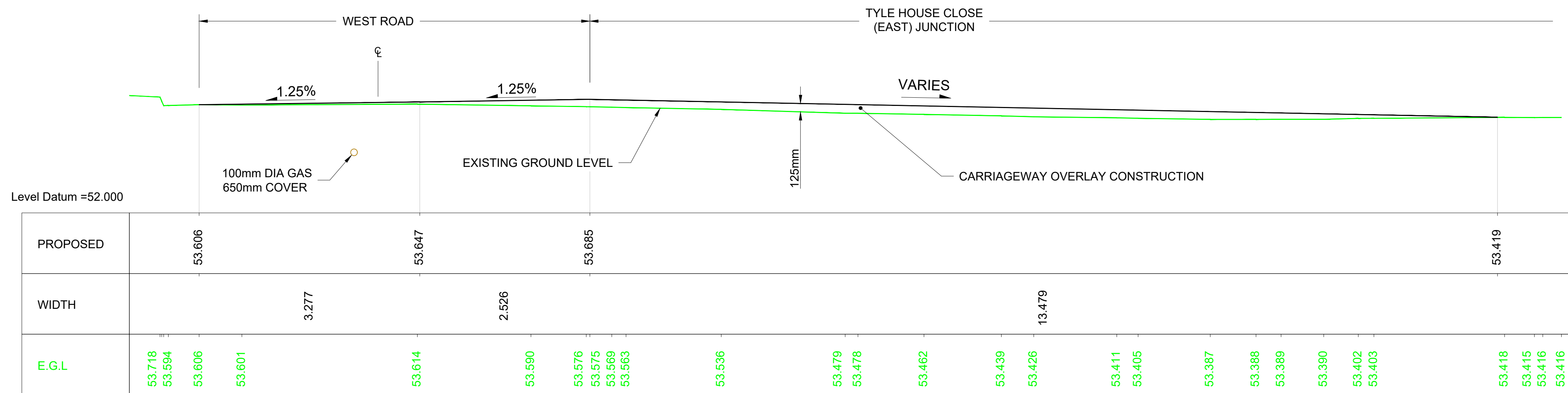
CONSULTANT
 AECOM
 1 CALLAGHAN SQUARE
 CARDIFF
 CF10 5BT
 TEL: (029) 20674600
 FAX: (029) 20674699

Project Management Initials: Designer: KP Checked: ATZ Approved: RM
 18/01/2021 14:41mm

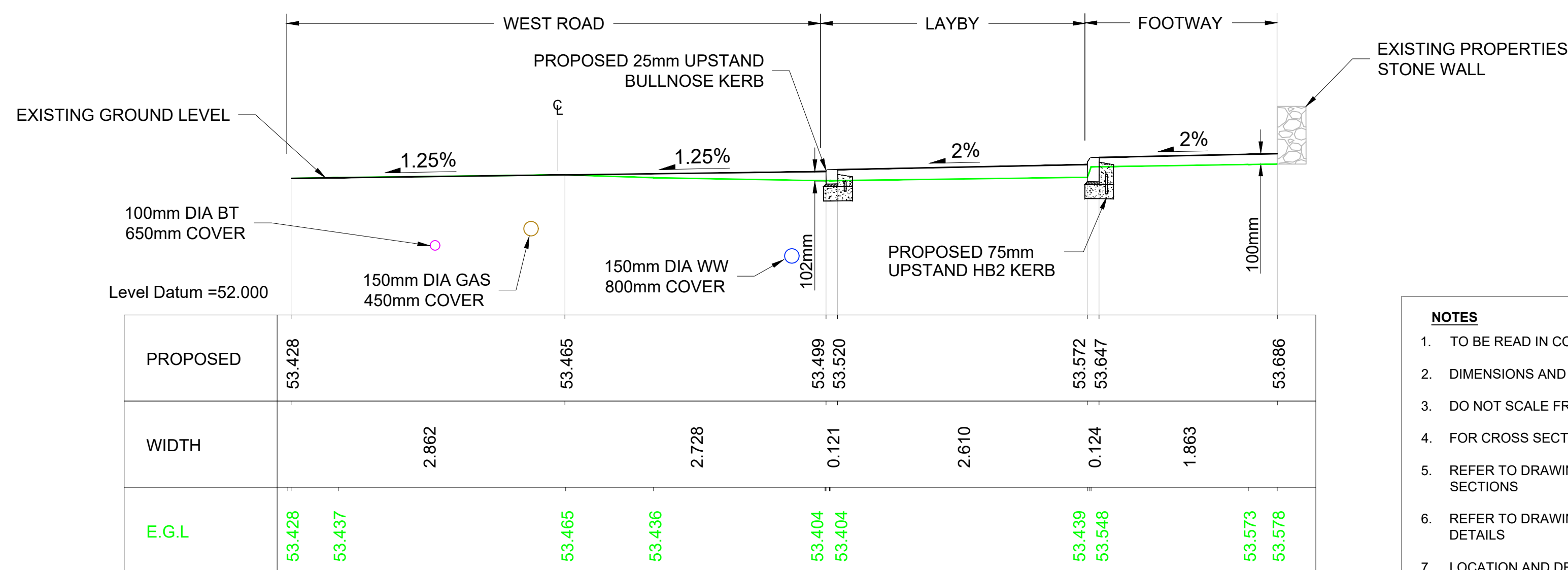
Last saved by: RHYSDAVIES2(2021-05-02) Last Plotted: 2021-07-07
 File name: F:\PROJECTS\HIGHWAYS - LLANMAES FLOOD ALLEVIATION SCHEME\5.0 CADD\5.3 DRAWINGS\SERIES 0100 - PRELIM\30 0110 CROSS SECTIONS\60160078-ACM-SHT-30-0120-CT-0121-128.DWG



SECTION G

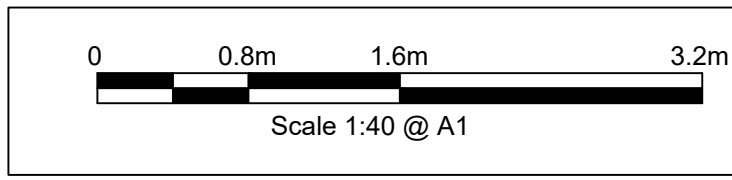


SECTION H



SECTION I

- NOTES**
- TO BE READ IN CONJUNCTION WITH ALL OTHER RELEVANT DOCUMENTATION / INFORMATION.
 - DIMENSIONS AND LEVELS ARE IN METRES UNLESS OTHERWISE STATED.
 - DO NOT SCALE FROM THIS DRAWING, USE ONLY PRINTED DIMENSIONS.
 - FOR CROSS SECTION REFERENCE PLAN REFER DRAWING NO. 60160078-ACM-SHT-30-0120-CT-0120
 - REFER TO DRAWINGS NUMBER 60160078-ACM-SHT-30-0120-CT-0151 - 200 FOR DETAILED CROSS SECTIONS
 - REFER TO DRAWINGS NUMBERS 60160078-ACM-SHT-30-0120-CT-0201 - 204 FOR JUNCTIONS DETAILS
 - LOCATION AND DEPTH OF UTILITIES ARE INDICATIVE. ALL BURIES SERVICES ARE TO BE POSITIVELY LOCATED ON SITE PRIOR TO EXCAVATION; CAT SCANS SHALL BE COMPLETED PRIOR TO EXCAVATION WITH SERVICE LOCATIONS MARKED UP ON SITE. OPERATIVES SHALL EMPLOY HAND DIGGING METHODS WHEN WORKING IN CLOSE PROXIMITY TO BURIED SERVICES. STATUTORY UNDERTAKER'S PLAN SHALL BE PROTECTED AS NECESSARY. ADDITIONAL TRIAL PITS SHALL BE EXCAVATED AS REQUIRED.



STATUS
 DETAILED DESIGN

ISSUE/REVISION

IR	DATE	DESCRIPTION
C	07/07/2021	FOR PRICING
B	26/02/2021	DETAILED DESIGN
A	16/12/2020	DRAFT DETAILED DESIGN

PROJECT NUMBER
 60160078

SHEET TITLE
 LLANMAES VILLAGE FLOOD ALLEVIATION SCHEME TYPICAL CROSS SECTION SHEET 3 OF 8

SHEET NUMBER
 60160078-ACM-SHT-30-0120-CT-0123