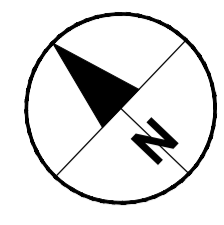
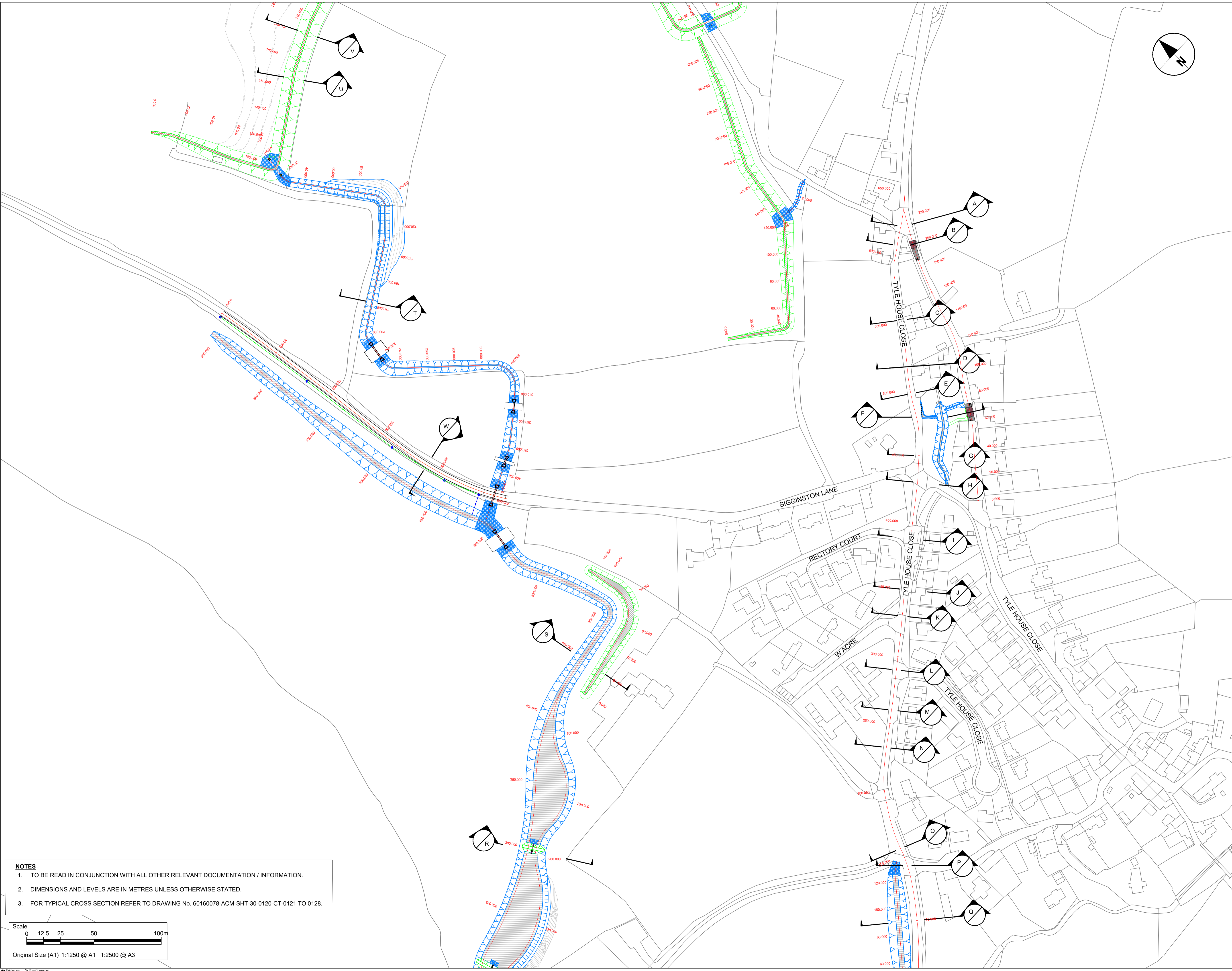
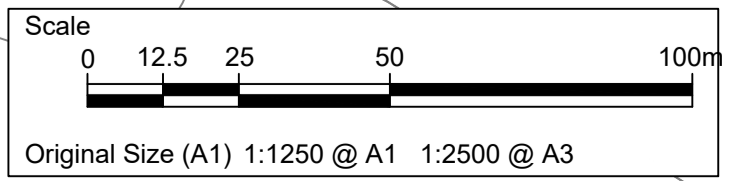




Project Management Initials: Designer: KP Checked: ATZ Approved: RM
Last saved by: JONATHAN BLISSETT (2021-04-01) Last Printed: 2021-07-07
Filename: F:\PROJECTS\HIGHWAYS - LLANMAES FLOOD ALLEVIATION SCHEMES\0 CADD\5.3 DRAWINGS\SERIES 0100 - PRELIM\30 0110 CROSS SECTIONS\60160078-ACM-SHT-30-0120-CT-0120.DWG



NOTES
1. TO BE READ IN CONJUNCTION WITH ALL OTHER RELEVANT DOCUMENTATION / INFORMATION.
2. DIMENSIONS AND LEVELS ARE IN METRES UNLESS OTHERWISE STATED.
3. FOR TYPICAL CROSS SECTION REFER TO DRAWING No. 60160078-ACM-SHT-30-0120-CT-0121 TO 0128.

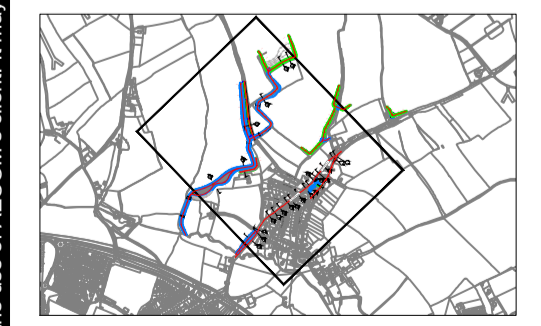


STATUS
DETAILED DESIGN

ISSUE/REVISION

IR	DATE	DESCRIPTION
C	07/07/2021	FOR PRICING
B	26/02/2021	DETAILED DESIGN
A	16/12/2020	DRAFT DETAILED DESIGN

KEY PLAN



PROJECT NUMBER
60160078
SHEET TITLE
LLANMAES VILLAGE
FLOOD ALLEVIATION SCHEME
SECTIONS REFERENCE PLAN
SHEET 1 OF 1
SHEET NUMBER
60160078-ACM-SHT-30-0120-CT-0120