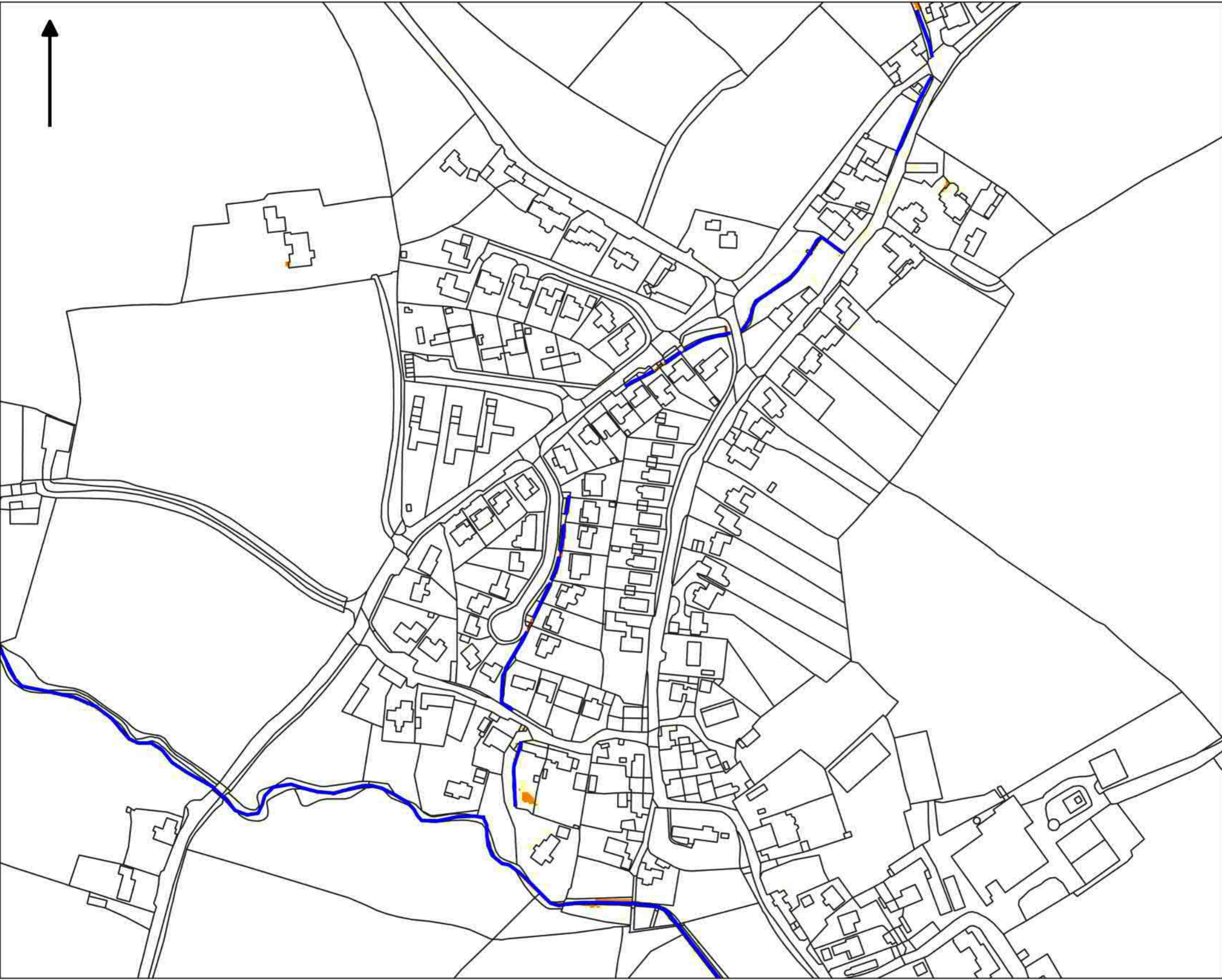


## Appendix E - Flood Hazard Mapping



**Legend**

-  Watercourse
- Flood Hazard Rating**
-  Very Low Hazard
-  Danger for Some
-  Danger for Most
-  Danger for All

**Copyright**  
 THIS MAP IS BASED UPON ORDNANCE SURVEY MATERIAL WITH THE PERMISSION OF ORDNANCE SURVEY ON BEHALF OF THE CONTROLLER OF HER MAJESTY'S STATIONERY OFFICE. © CROWN COPYRIGHT. UNAUTHORISED REPRODUCTION INFRINGES CROWN COPYRIGHT AND MAY LEAD TO PROSECUTION OR CIVIL PROCEEDINGS. © CROWN COPYRIGHT 0100031673 2021"

Revision Details	By	Date	Scale

Drawing Status: **FINAL**

Job Title:  
**Llanmaes Flood Alleviation Scheme**

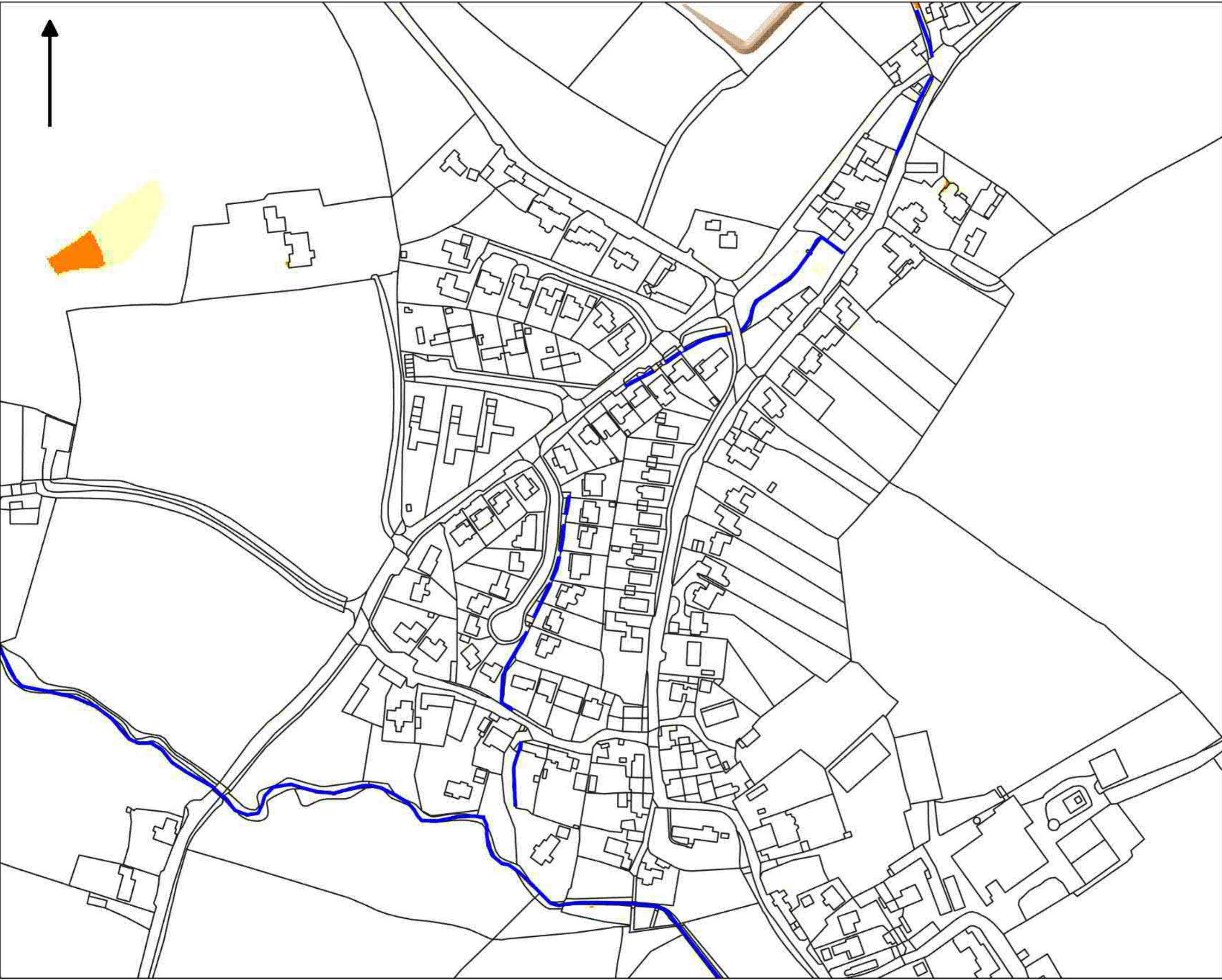
Drawing Title:  
**Flood Hazard Map  
 Baseline  
 20% AEP**

Scale at A3: **1:2000**

Drawn: <b>RC</b>	Approved: <b>RS</b>
Stage 1 Check: <b>RM</b>	Stage 2 Check: <b>AT</b>
Originalled:	Date: <b>04/21</b>



Drawing Number: **E1**      Rev:



**Legend**

-  Watercourse
- Flood Hazard Rating**
-  Very Low Hazard
-  Danger for Some
-  Danger for Most
-  Danger for All

**Copyright**  
 THIS MAP IS BASED UPON ORDNANCE SURVEY MATERIAL WITH THE PERMISSION OF ORDNANCE SURVEY ON BEHALF OF THE CONTROLLER OF HER MAJESTY'S STATIONERY OFFICE. © CROWN COPYRIGHT. UNAUTHORISED REPRODUCTION INFRINGES CROWN COPYRIGHT AND MAY LEAD TO PROSECUTION OR CIVIL PROCEEDINGS. © CROWN COPYRIGHT 0100031673 2021"

Revision Details	By	Date	Suffix

Drawing Status: **FINAL**

Job Title:  
**Llanmaes Flood Alleviation Scheme**

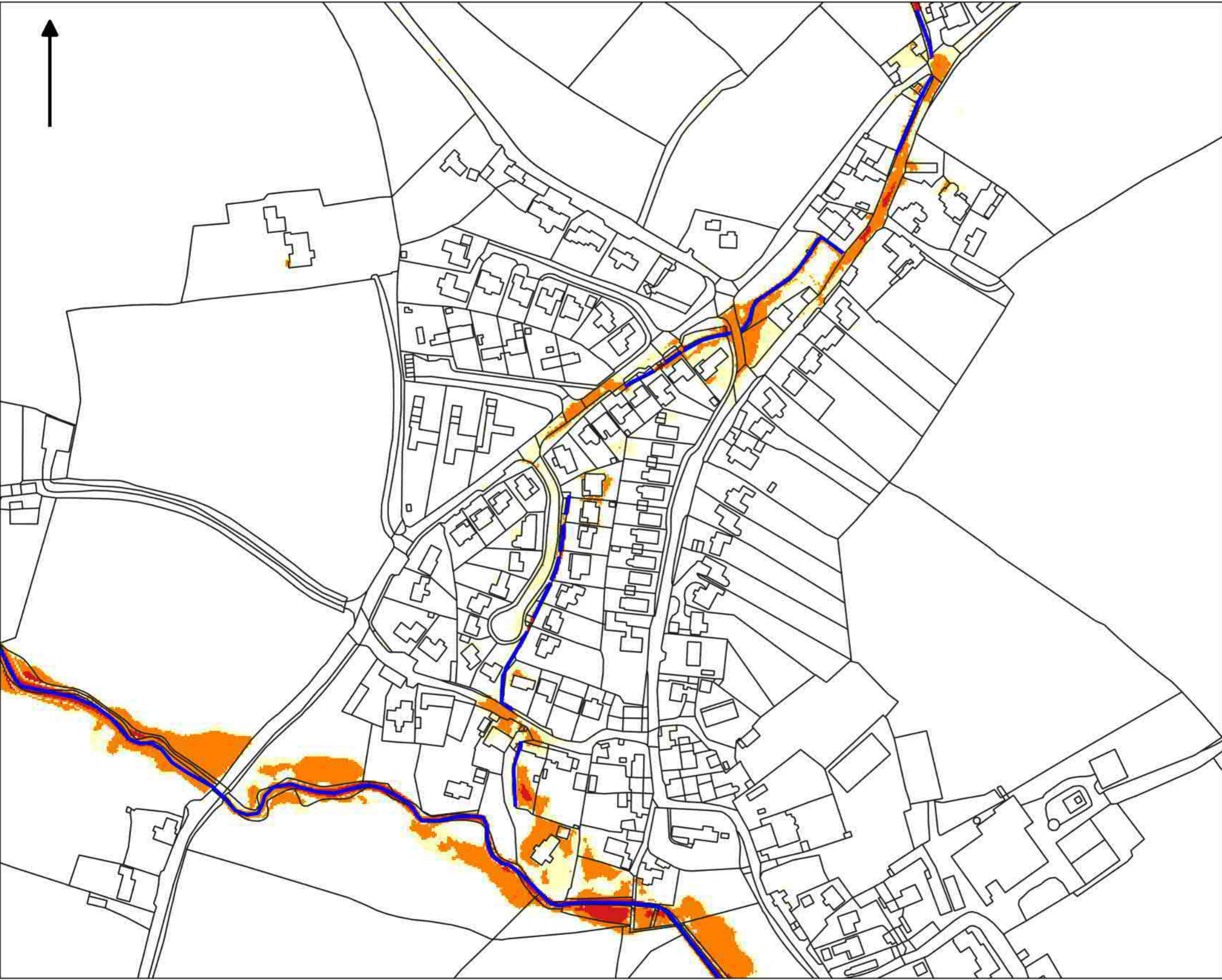
Drawing Title:  
**Flood Hazard Map  
 Proposed Option  
 20% AEP**

Scale at A3: **1:2000**

Drawn: <b>RC</b>	Approved: <b>RS</b>
Stage 1 Check: <b>RM</b>	Stage 2 Check: <b>AT</b>
Originalled:	Date: <b>04/21</b>



Drawing Number: **E2**      Rev:



Legend

- Watercourse
- Flood Hazard Rating**
  - Very Low Hazard
  - Danger for Some
  - Danger for Most
  - Danger for All

Copyright  
THIS MAP IS BASED UPON ORDNANCE SURVEY MATERIAL WITH THE PERMISSION OF ORDNANCE SURVEY ON BEHALF OF THE CONTROLLER OF HER MAJESTY'S STATIONERY OFFICE. © CROWN COPYRIGHT. UNAUTHORISED REPRODUCTION INFRINGES CROWN COPYRIGHT AND MAY LEAD TO PROSECUTION OR CIVIL PROCEEDINGS. © CROWN COPYRIGHT 0100031673 2021"

Revision/Date	By	Date	Author

Drawing Status: **FINAL**

Job Title  
**Llanmaes Flood Alleviation Scheme**

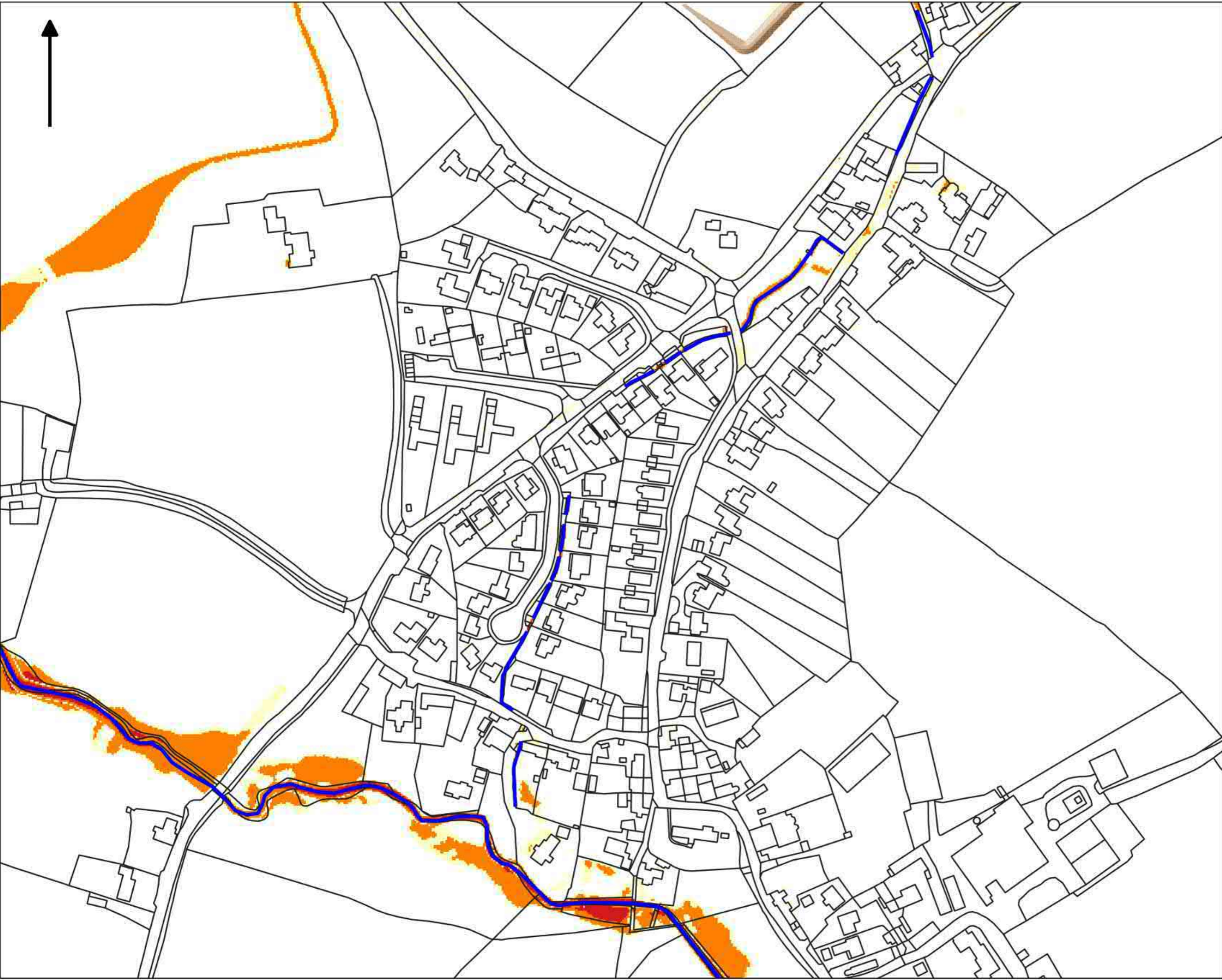
Drawing Title  
**Flood Hazard Map  
Baseline  
1% AEP + 30% Climate Change**

Scale at A3: **1:2000**

Drawn: <b>RC</b>	Approved: <b>RS</b>
Stage 1 Check: <b>RM</b>	Stage 2 Check: <b>AT</b>
Originalled:	Date: <b>04/21</b>



Drawing Number: **E3** Rev



Legend

-  Watercourse
- Flood Hazard Rating**
-  Very Low Hazard
-  Danger for Some
-  Danger for Most
-  Danger for All

Copyright  
 THIS MAP IS BASED UPON ORDNANCE SURVEY MATERIAL WITH THE PERMISSION OF ORDNANCE SURVEY ON BEHALF OF THE CONTROLLER OF HER MAJESTY'S STATIONERY OFFICE. © CROWN COPYRIGHT. UNAUTHORISED REPRODUCTION INFRINGES CROWN COPYRIGHT AND MAY LEAD TO PROSECUTION OR CIVIL PROCEEDINGS. © CROWN COPYRIGHT 0100031673 2021"

Revision/Date	By	Date	Scale

Drawing Status: **FINAL**

Job Title  
**Llanmaes Flood Alleviation Scheme**

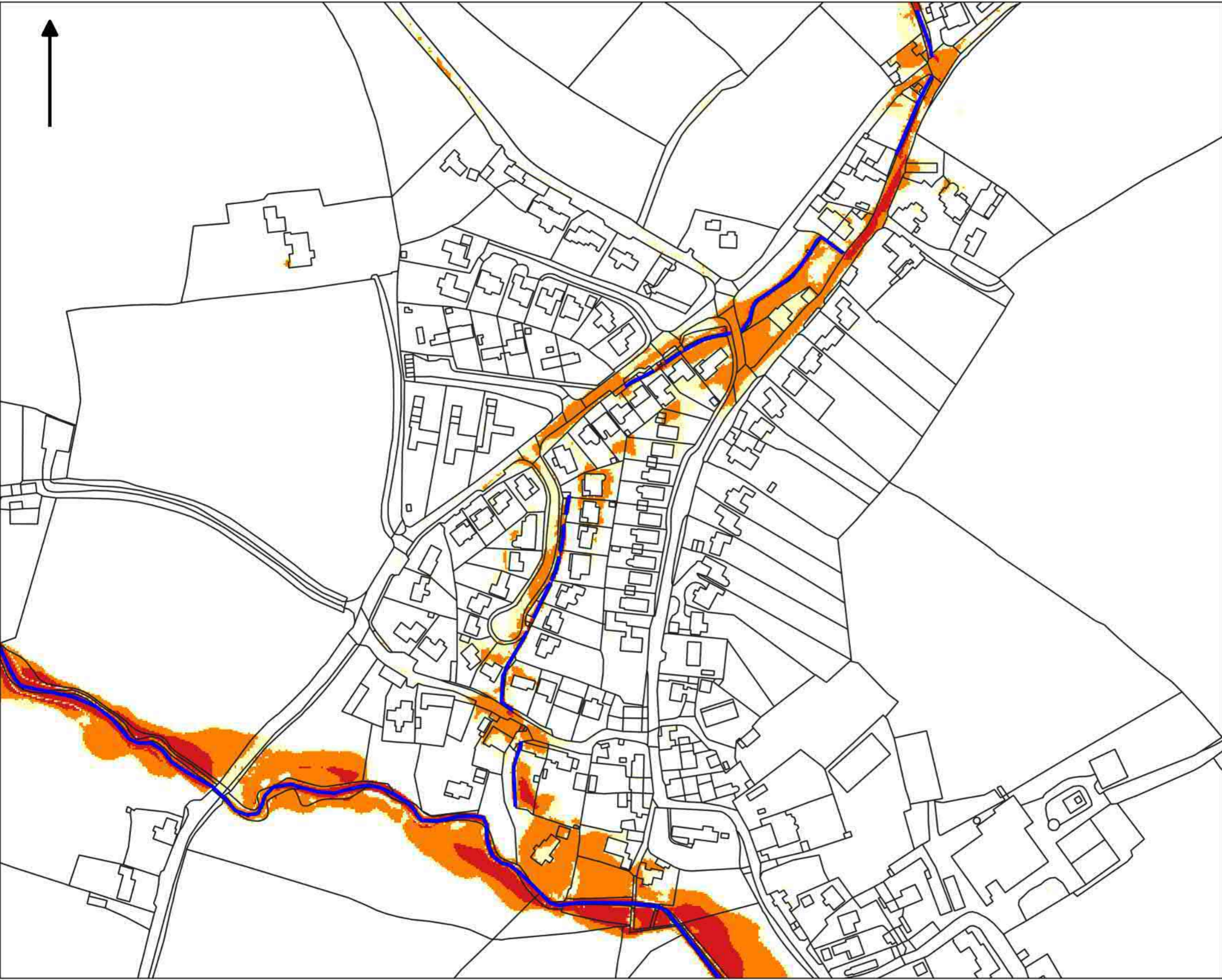
Drawing Title  
**Flood Hazard Map  
 Proposed Option  
 1% AEP + 30% Climate Change**

Scale at A3: **1:2000**

Drawn: <b>RC</b>	Approved: <b>RS</b>
Stage 1 Check: <b>RM</b>	Stage 2 Check: <b>AT</b>
Originalled: <b> </b>	Date: <b>04/21</b>



Drawing Number: **E4** Rev:



Legend

- Watercourse
- Flood Hazard Rating**
  - Very Low Hazard
  - Danger for Some
  - Danger for Most
  - Danger for All

Copyright  
THIS MAP IS BASED UPON ORDNANCE SURVEY MATERIAL WITH THE PERMISSION OF ORDNANCE SURVEY ON BEHALF OF THE CONTROLLER OF HER MAJESTY'S STATIONERY OFFICE. © CROWN COPYRIGHT. UNAUTHORISED REPRODUCTION INFRINGES CROWN COPYRIGHT AND MAY LEAD TO PROSECUTION OR CIVIL PROCEEDINGS. © CROWN COPYRIGHT 0100031673 2021"

Revision/Detail	By	Date	Scale

Drawing Status: **FINAL**

Job Title  
**Llanmaes Flood Alleviation Scheme**

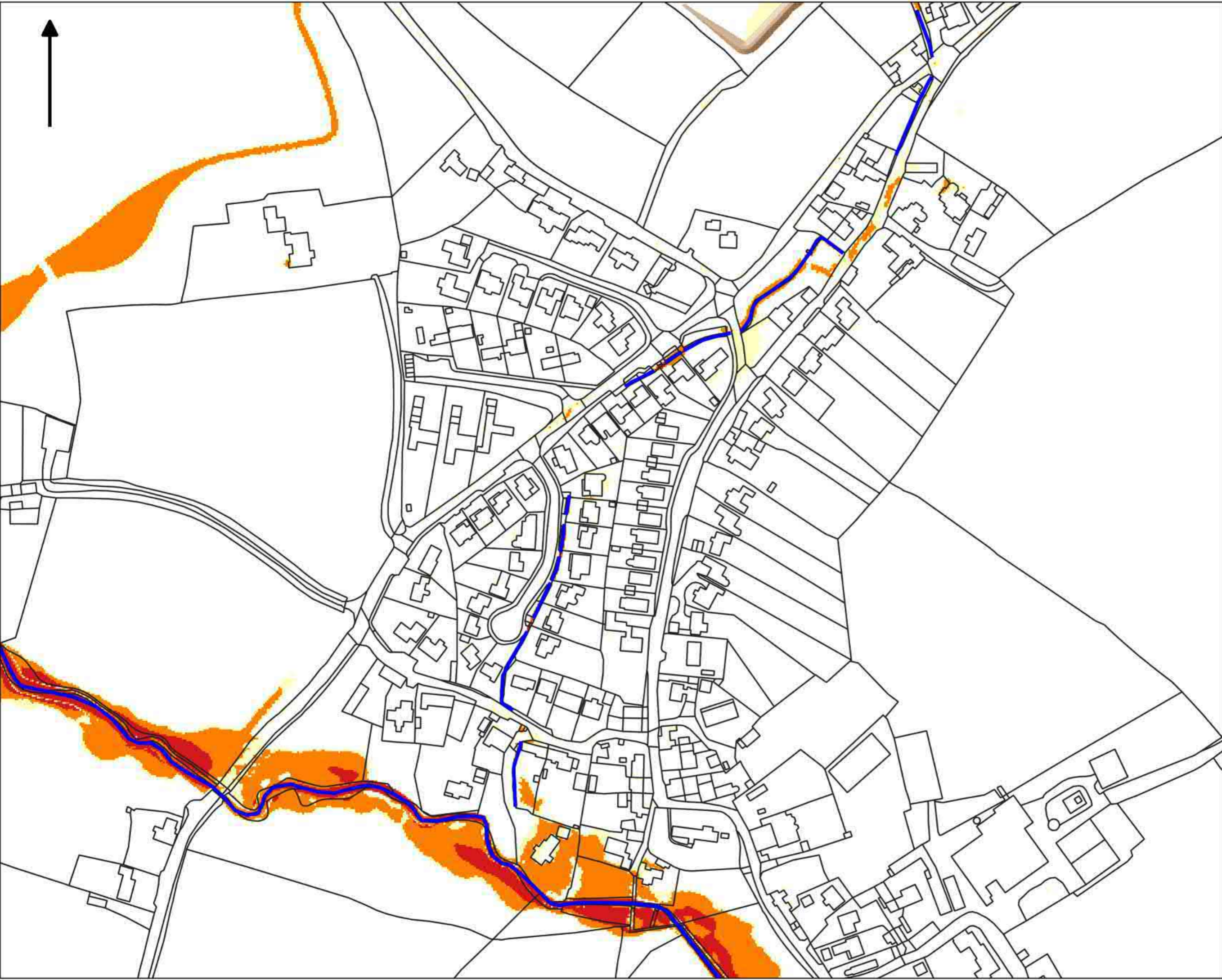
Drawing Title  
**Flood Hazard Map  
Baseline  
0.1% AEP**

Scale at A3: **1:2000**

Drawn	Checked	Approved	Date
RC	AT	RS	04/21



Drawing Number: **E5**      Rev:



Legend

- Watercourse

**Flood Hazard Rating**

- Very Low Hazard
- Danger for Some
- Danger for Most
- Danger for All

Copyright  
 THIS MAP IS BASED UPON ORDNANCE SURVEY MATERIAL WITH THE PERMISSION OF ORDNANCE SURVEY ON BEHALF OF THE CONTROLLER OF HER MAJESTY'S STATIONERY OFFICE. © CROWN COPYRIGHT. UNAUTHORISED REPRODUCTION INFRINGES CROWN COPYRIGHT AND MAY LEAD TO PROSECUTION OR CIVIL PROCEEDINGS. © CROWN COPYRIGHT 0100031673 2021"

Revision/Date	By	Date	Author

Drawing Status: **FINAL**

Job Title  
**Llanmaes Flood Alleviation Scheme**

Drawing Title  
**Flood Hazard Map  
 Proposed Option  
 0.1% AEP**

Scale at A3: **1:2000**

Drawn: <b>RC</b>	Approved: <b>RS</b>
Stage 1 Check: <b>RM</b>	Stage 2 Check: <b>AT</b>
Originalled:	Date: <b>04/21</b>



Drawing Number: **E6**      Rev