


















LEGEND(Representative of most common features)

	Foul chamber		Outfall
	Surface water chamber		Lamp hole
	Combined chamber		Storm Overflow
	Combined sewer overflow		Rising main
	Special purpose chamber		Gravity sewer
	Treatment works		Private sewer
	Pumping station		Private sewer subject to Sect. 104 adoption agreement
	NB: Sewer symbol colour indicates the type:		Private Sewer Transfer
RED	- Combined		Lateral Drain
GREEN	- Surface Water		Inspection Chamber
BROWN	- Foul		
Purple	- Former S24 sewers (for indicative purposes only)		

Notes:

Whilst every reasonable effort has been taken to correctly record the pipe material of DCWW assets, there is a possibility that in some cases pipe material (other than Asbestos Cement or Pitch Fibre) may be found to be asbestos cement (AC) or Pitch Fibre (PF). It is therefore advisable that the possible presence of AC or PF pipes be anticipated and considered as part of any risk assessment prior to excavation.

Dŵr Cymru Cŵrŵngeddy (the Company) agrees this information as to the position of its underground apparatus by way of general guidance only and on the understanding that it is based on the best information available and is not warranted as to its correctness in the event of excavations or other works made in the vicinity of the company's apparatus. The error of locating apparatus before carrying out any excavations is not entailed on you. The information which is supplied by the Company is done so in accordance with statutory requirements of sections 103 and 109 of the Water Industry Act 1991 which is based upon the best information available and, in particular, but without prejudice to the generality of the foregoing, it should be noted that the records that are available to the Company may not disclose the whereabouts of water mains, surface water, lateral drains or disposal mains and any other apparatus laid before 1 September 1950, or if they do, the direction of their laying and their position underground may not be accurate. It must be understood that the furnishing of this information is entirely without prejudice to the provisions of the New Roads and Street Works Act 1991 and the Company's Agreements for compensation for any damage to its apparatus.

Service pipes are not generally shown but their presence should be anticipated.

EXACT LOCATIONS OF ALL APPARATUS TO BE DETERMINED ON SITE.

Reproduced by permission of the Ordnance Survey on behalf of HMSO. © Crown copyright and database right 2017. All rights reserved. Ordnance Survey Licence number 100019534

Map Ref: 306599,174085
Map scale: 1:1219
Printed by: Jeremy Hackman
Printed on: 17 Dec 2021

