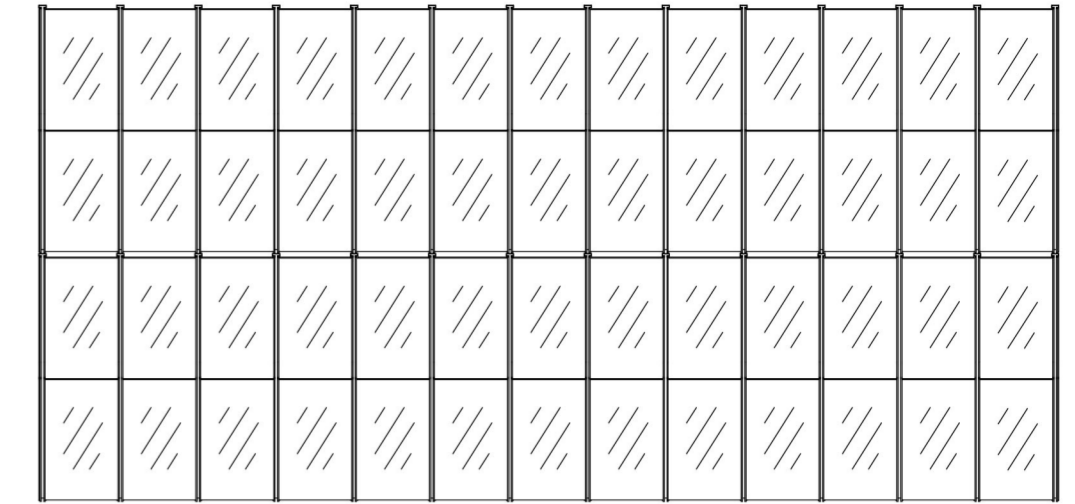
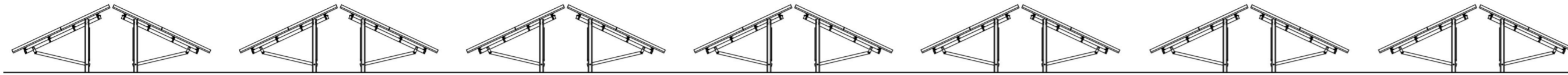

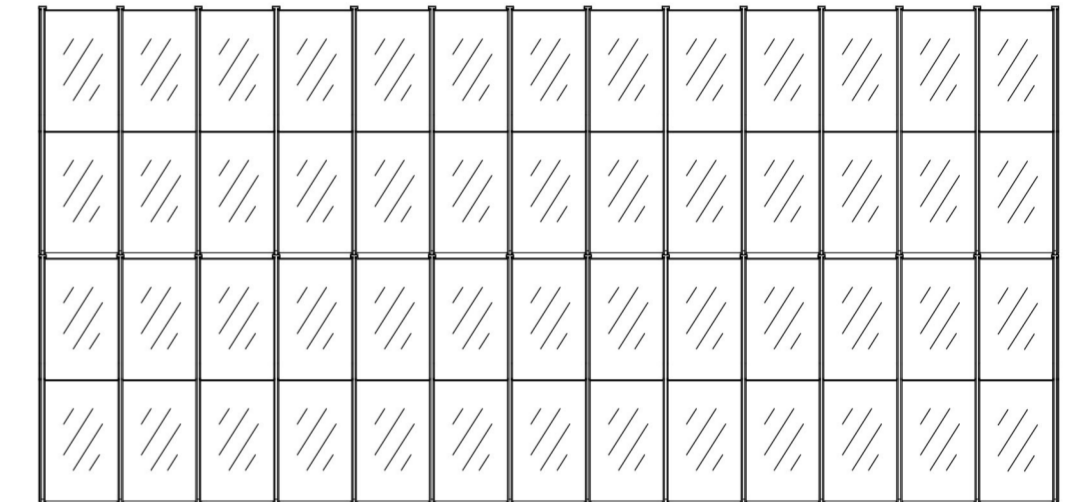
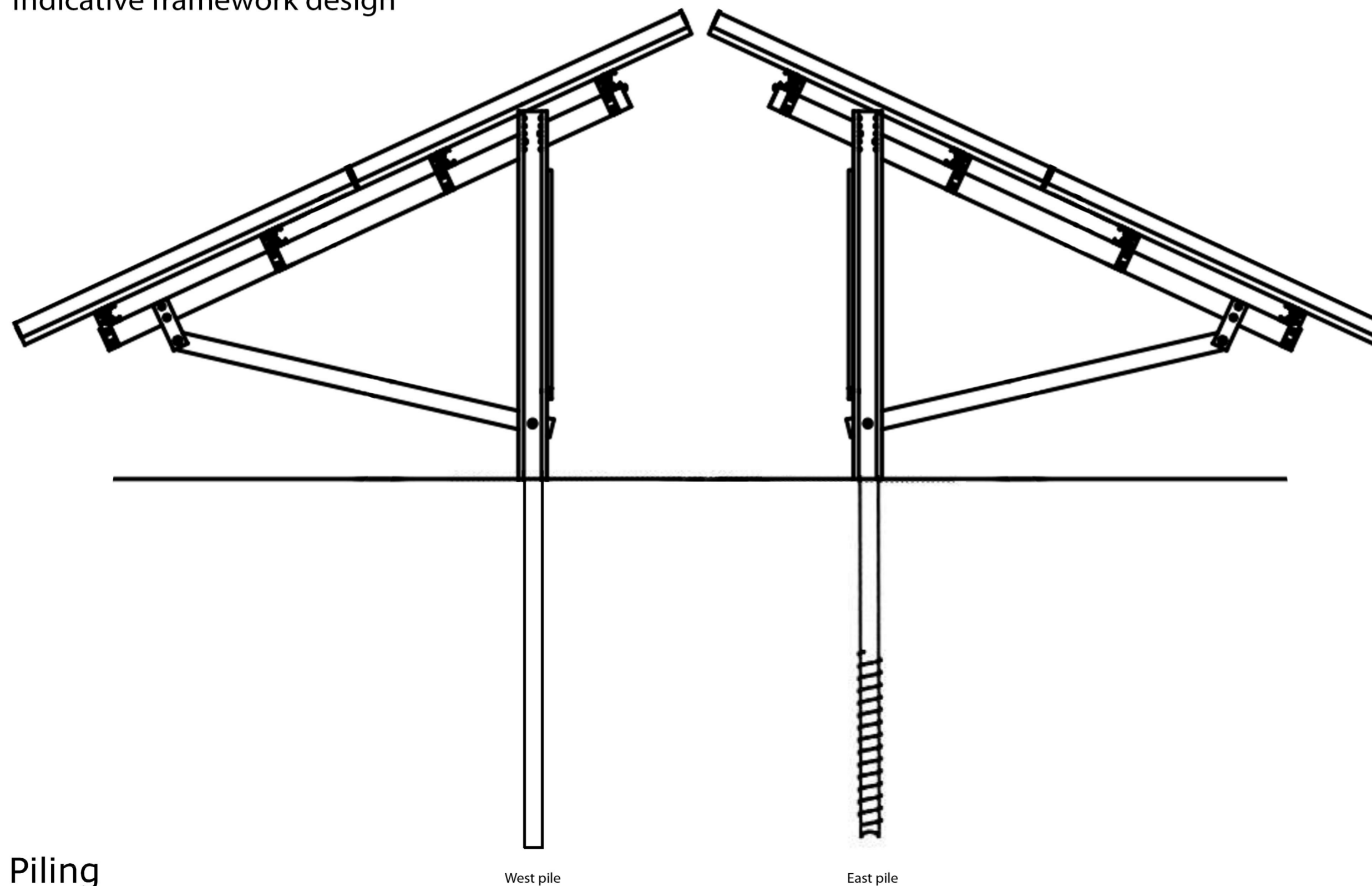


ST ATHAN SOLAR FARM - INDICATIVE SECTIONS

Indicative Array Spacing



Indicative framework design



Top view, scale 1:100 @A2

Piling
scale 1:25 @A2

West pile
East pile
(Options to pile or screw depending on ground conditions)

1	Index	Date	Name	Modification
	drawn:	25/11/2019	RAH	
	checked:			
	Scale:	—		
Project: Proposed Ground Mounted Solar PV Development Land at Aerospace Business Park, Llanmaes, St Athan, CF62 4QN				Project Number: 2019005DA
Title: Elevation and section of substructure				