

NOTES

- THIS IS A C.A.D. DRAWING AND SHOULD NOT BE AMENDED BY HAND.
- ALL DIMENSIONS IN METRES UNLESS OTHERWISE STATED.

KEY

- BOREHOLE
- GAS-HP GAS HIGH PRESSURE
- BT_{oh} BT OVERHEAD
- W_W WATER MAINS
- UNDERGROUND ELECTRICITY (HIGH VOLTAGE)
- EL_{ug}
- SURFACE WATER SAMPLING POINT

1	29/10/2015	SURFACE WATER SAMPLING POINTS	SV	AI	AI
Rev	Date	Description	By	Chk	App

FOR INFORMATION

PARSONS BRINCKERHOFF

29 Cathedral Road
 Cardiff
 CF11 9HA

Tel: 44-(0)29-2082-7000
 Fax: 44-(0)29-2082-7001

Client:
VALE OF GLAMORGAN COUNCIL

Site/Project:
FIVE MILE LANE IMPROVEMENTS

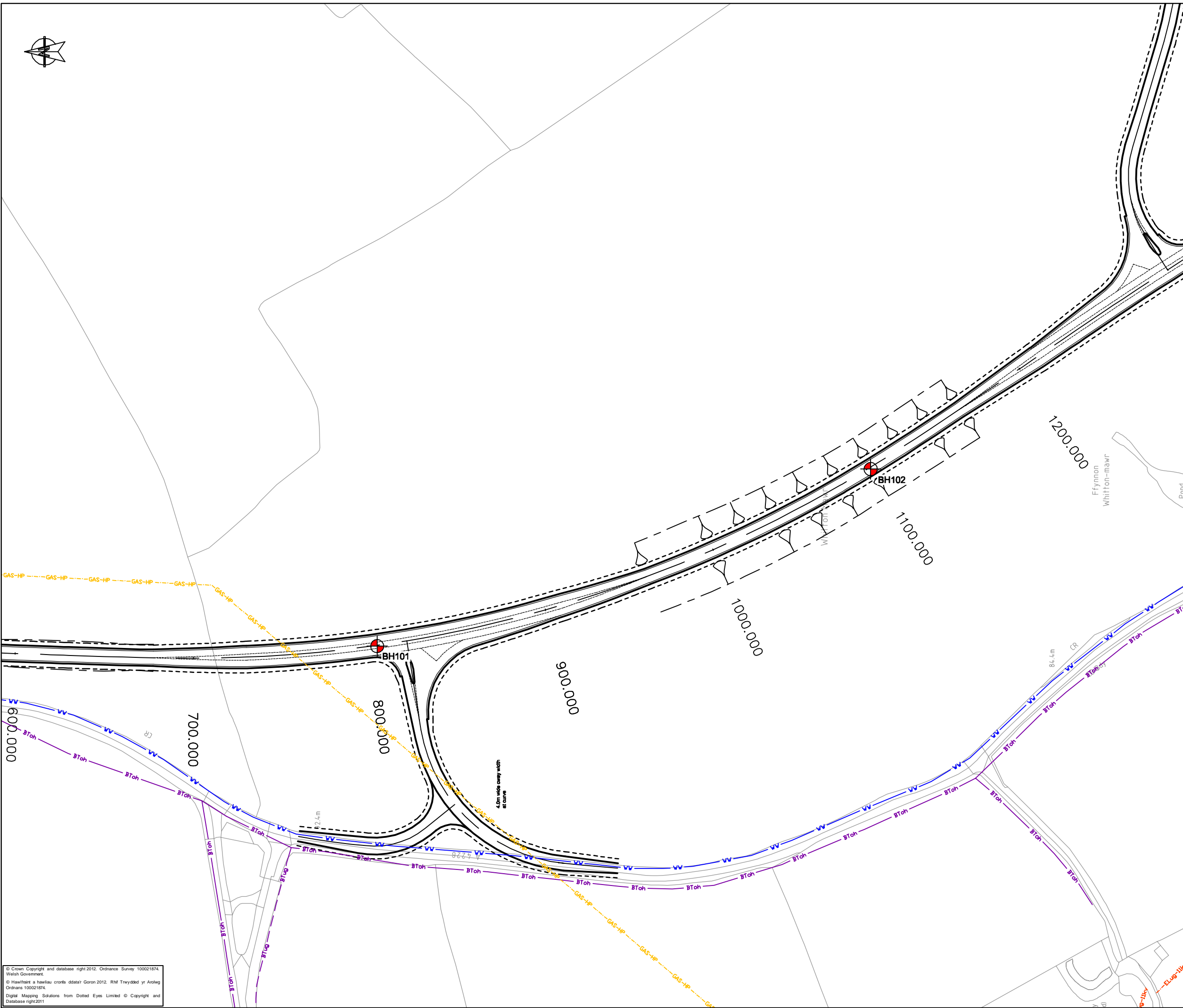
Title:
GROUND INVESTIGATION BOREHOLE LOCATION PLAN CHAINAGE 0m - 600m

Drawn: BMJ	Checked: GJ		
Designed: GJ	Approved: GJ		
Date: 29/10/2015	Scale: 1:2000	A3	Sheet: 1 OF 1
Project Number:	Drawing Number:	Revision:	

3512646D-HHC **FIGURE 10.1A**

© Copyright Parsons Brinckerhoff





© Crown Copyright and database right 2012. Ordnance Survey 100021874. Welsh Government.
 © Hawffraint a hawliau cronfa ddata'r Goron 2012. Rhif Tnydded yr Arolwg Ordnance 100021874.
 Digital Mapping Solutions from Dotted Eyes Limited © Copyright and Database right 2011



NOTES

1. THIS IS A C.A.D. DRAWING AND SHOULD NOT BE AMENDED BY HAND.
2. ALL DIMENSIONS IN METRES UNLESS OTHERWISE STATED.

KEY

-  BOREHOLE
-  GAS HIGH PRESSURE
-  BT OVERHEAD
-  WATER MAINS

Rev	Date	Description	By	Chk	App
-----	------	-------------	----	-----	-----

FOR INFORMATION



29 Cathedral Road
Cardiff
CF11 9HA
Tel: 44-(0)29-2082-7000
Fax: 44-(0)29-2082-7001

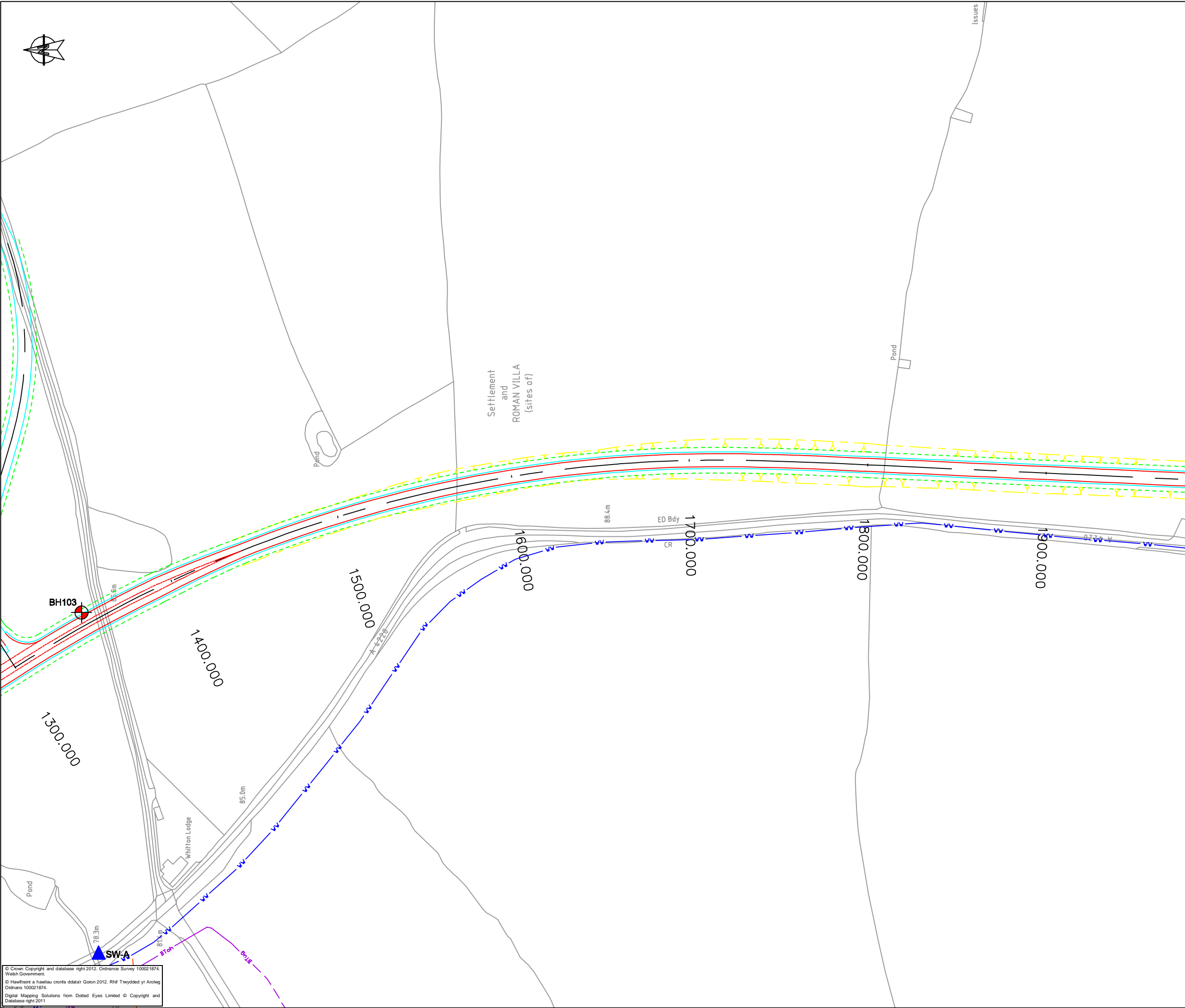
Client:
VALE OF GLAMORGAN COUNCIL

Site/Project:
FIVE MILE LANE ROAD IMPROVEMENT SCHEME

Title:
GROUND INVESTIGATION BOREHOLE LOCATION PLAN CHAINAGE 600m - 1300m

Drawn: BMJ	Checked: GJ
Designed: GJ	Approved: GJ
Date: 17/06/2015	Scale: 1:2000 A3 Sheet: 1 OF 1
Project Number: 3512646D-HHC	Drawing Number: FIGURE 10.1B

© Crown Copyright and database right 2012. Ordnance Survey 100021874. Welsh Government.
© Hawflair a hawliau cronfa ddata'r Goron 2012. Rhif Trwydded yr Arolwg Ordnans 100021874.
Digital Mapping Solutions from Dotted Eyes Limited © Copyright and Database right 2011



- NOTES**
- THIS IS A C.A.D. DRAWING AND SHOULD NOT BE AMENDED BY HAND.
 - ALL DIMENSIONS IN METRES UNLESS OTHERWISE STATED.
- KEY**
- BOREHOLE
 - GAS HIGH PRESSURE
 - BT OVERHEAD
 - WATER MAINS
 - SURFACE WATER SAMPLING POINT

Rev	Date	Description	By	Chk	App
1	29/10/2015	SURFACE WATER SAMPLING POINTS	SV	AI	AI

FOR INFORMATION

PARSONS BRINCKERHOFF

29 Cathedral Road
Cardiff
CF11 9HA

Tel: 44-(0)29-2082-7000
Fax: 44-(0)29-2082-7001

Client:
VALE OF GLAMORGAN COUNCIL

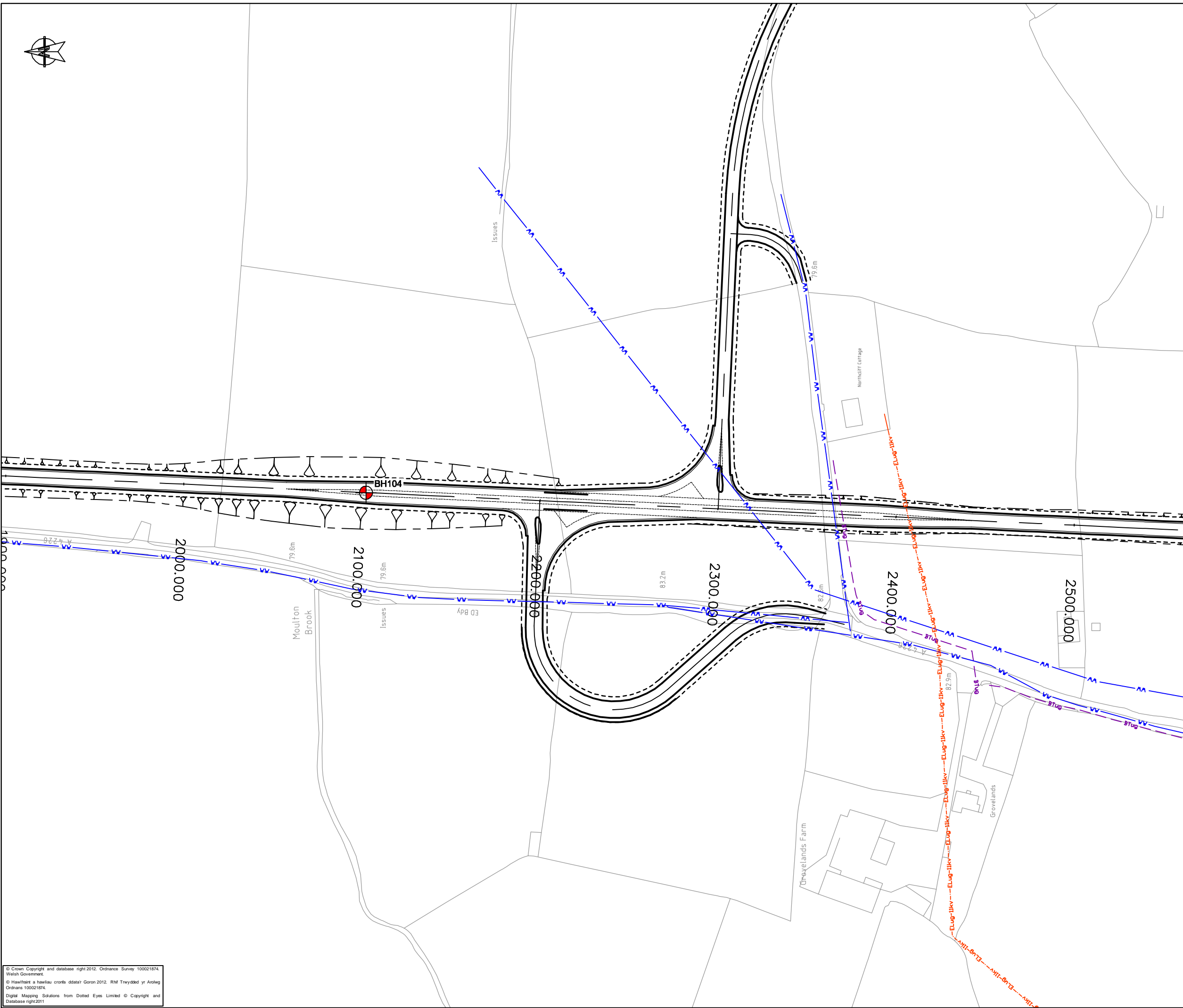
Site/Project:
FIVE MILE LANE IMPROVEMENTS

Title:
GROUND INVESTIGATION BOREHOLE LOCATION PLAN CHAINAGE 1300m - 1900m

Drawn: BMJ	Checked: GJ		
Designed: GJ	Approved: GJ		
Date: 29/10/2015	Scale: 1:2000	A3	Sheet: 1 OF 1
Project Number: 3512646D-HHC	Drawing Number: FIGURE 10.1C	Revision:	

© Copyright Parsons Brinckerhoff

© Crown Copyright and database right 2012. Ordnance Survey 100021874. Welsh Government.
© Hawflaith a hawliau cronfa ddata'r Goron 2012. Rhif Tnydded yr Arolwg Ordnans 100021874.
Digital Mapping Solutions from Dotted Eyes Limited © Copyright and Database right 2011



NOTES

1. THIS IS A C.A.D. DRAWING AND SHOULD NOT BE AMENDED BY HAND.
2. ALL DIMENSIONS IN METRES UNLESS OTHERWISE STATED.

KEY

- BOREHOLE
- GAS HIGH PRESSURE
- BT OVERHEAD
- WATER MAINS

Rev	Date	Description	By	Chk	App
-----	------	-------------	----	-----	-----

FOR INFORMATION



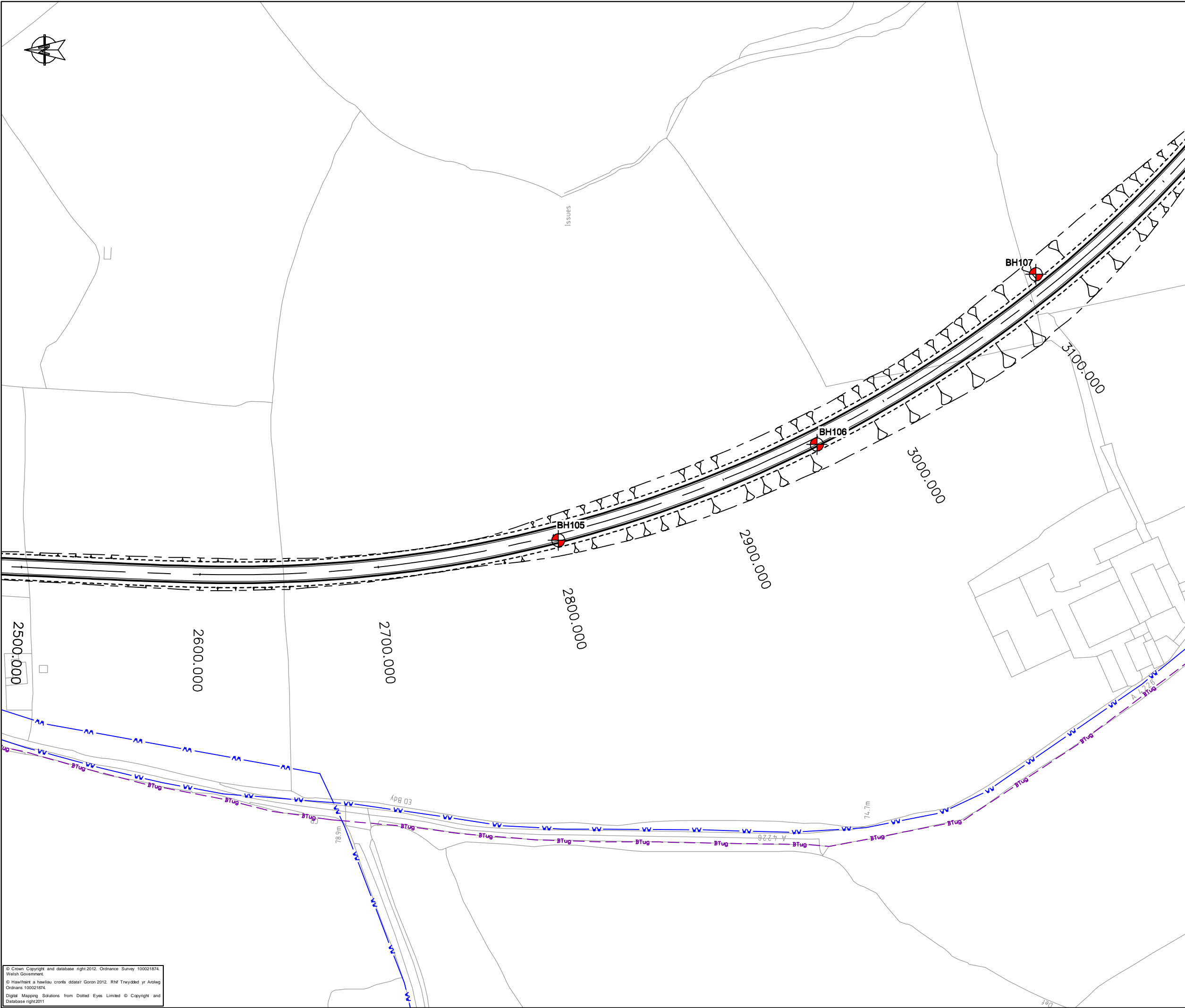
29 Cathedral Road
Cardiff
CF11 9HA
Tel: 44-(0)29-2082-7000
Fax: 44-(0)29-2082-7001

Client:
VALE OF GLAMORGAN COUNCIL

Site/Project:
FIVE MILE LANE ROAD IMPROVEMENT SCHEME

Title:
**GROUND INVESTIGATION BOREHOLE LOCATION PLAN
CHAINAGE 1900m - 2500m**

Drawn: BMJ	Checked: GJ		
Designed: GJ	Approved: GJ		
Date: 17/06/2015	Scale: 1:2000	A3	Sheet: 1 OF 1
Project Number: 3512646D-HHC	Drawing Number: FIGURE 10.1D	Revision:	



NOTES

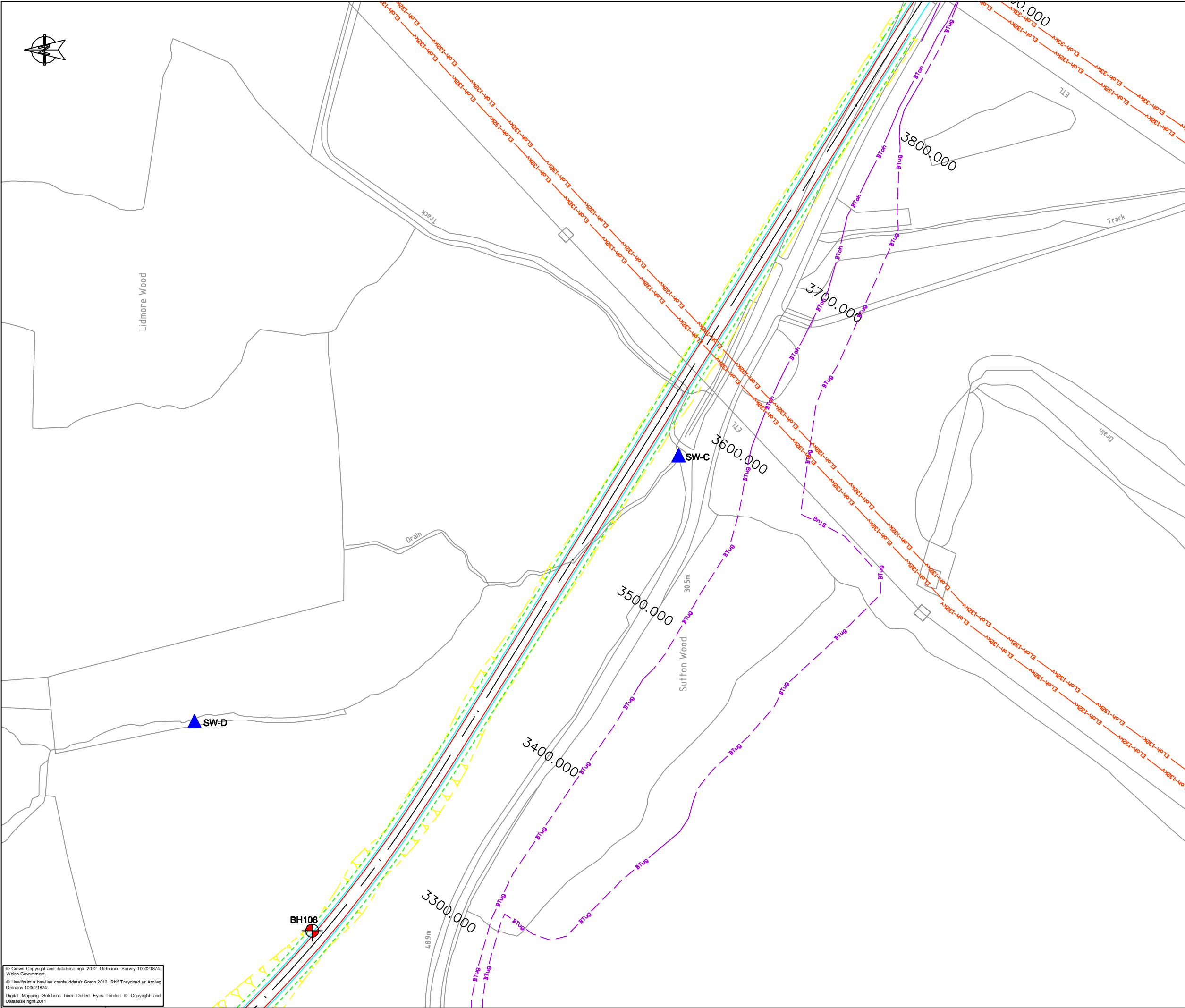
- THIS IS A C.A.D. DRAWING AND SHOULD NOT BE AMENDED BY HAND.
- ALL DIMENSIONS IN METRES UNLESS OTHERWISE STATED.

KEY

- BOREHOLE
- GAS HIGH PRESSURE
- BT OVERHEAD
- WATER MAINS

Rev	Date	Description	By	Chk	App
FOR INFORMATION					
29 Cathedral Road Cardiff CF11 9HA Client: VALE OF GLAMORGAN COUNCIL					
Site/Project: FIVE MILE LANE ROAD IMPROVEMENT SCHEME					
Title: GROUND INVESTIGATION BOREHOLE LOCATION PLAN CHAINAGE 2500m - 3200m					
Drawn: BMJ		Checked: GJ			
Designed: GJ		Approved: GJ			
Date: 17/06/2015	Scale: 1:2000	A3	Sheet: 1 OF 1		
Project Number: 3512646D-HHC		Drawing Number: FIGURE 10.1E		Revision:	
© Copyright Parsons Brinckerhoff					

© Crown Copyright and database right 2012. Ordnance Survey 100021874. Welsh Government.
 © Hawflair a hawliau cronfa ddata'r Goron 2012. Rhif Trwydded yr Arolwg Ordnans 100021874.
 Digital Mapping Solutions from Dotted Eyes Limited © Copyright and Database right 2011.



NOTES

- THIS IS A C.A.D. DRAWING AND SHOULD NOT BE AMENDED BY HAND.
- ALL DIMENSIONS IN METRES UNLESS OTHERWISE STATED.

KEY

- BOREHOLE
- GAS HIGH PRESSURE
- BT OVERHEAD
- WATER MAINS
- SURFACE WATER SAMPLING POINT

1	29/10/2015	SURFACE WATER SAMPLING POINTS	SV	AI	AI
Rev	Date	Description	By	Chk	App

FOR INFORMATION

PARSONS BRINCKERHOFF

29 Cathedral Road
Cardiff
CF11 9HA

Tel: 44-(0)29-2082-7000
Fax: 44-(0)29-2082-7001

Client:
VALE OF GLAMORGAN COUNCIL

Site/Project:
FIVE MILE LANE IMPROVEMENTS

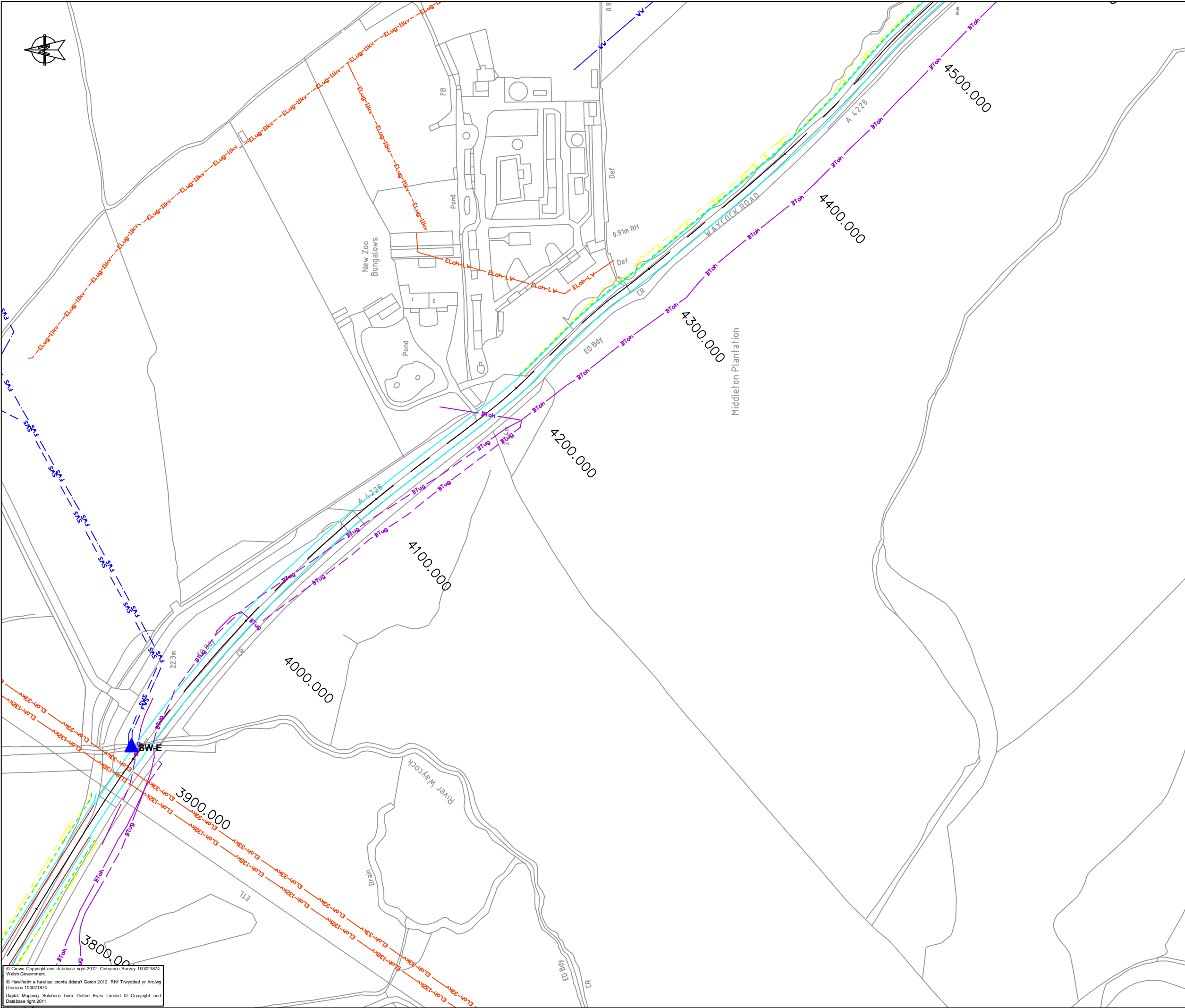
Title:
**GROUND INVESTIGATION BOREHOLE LOCATION PLAN
CHAINAGE 3200m - 3900m**

Drawn: BMJ	Checked: GJ		
Designed: GJ	Approved: GJ		
Date: 29/10/2015	Scale: 1:2000	A3	Sheet: 1 OF 1
Project Number:	Drawing Number:	Revision:	

3512646D-HHC **FIGURE 10.1F**

© Copyright Parsons Brinckerhoff

© Crown Copyright and database right 2012. Ordnance Survey 100021874. Welsh Government.
© Hawffraint a hawliau cronfa ddata'r Goron 2012. Rhif Trwydded yr Arolwg Ordnance 100021874.
Digital Mapping Solutions from Dotted Eyes Limited © Copyright and Database right 2011



- NOTES**
1. THIS IS A C.A.D. DRAWING AND SHOULD NOT BE AMENDED BY HAND.
 2. ALL DIMENSIONS IN METRES UNLESS OTHERWISE STATED.

KEY

- BOREHOLE
- GAS HIGH PRESSURE
- BT OVERHEAD
- WATER MAINS
- SURFACE WATER SAMPLING POINT

Rev	Date	Description	By	Chk	App
1	29/10/2015	SURFACE WATER SAMPLING POINTS	SV	AI	AI

FOR INFORMATION

PARSONS BRINCKERHOFF

29 Cathedral Road
Cardiff
CF11 9HA

Tel: 44-(0)29-2082-7000
Fax: 44-(0)29-2082-7001

Client:
VALE OF GLAMORGAN COUNCIL

Site/Project:
FIVE MILE LANE IMPROVEMENTS

Title:
**GROUND INVESTIGATION BOREHOLE LOCATION PLAN
CHAINAGE 3900m - 4500m**

Drawn: BMJ	Checked: GJ
Designed: GJ	Approved: GJ
Date: 29/10/2015	Scale: 1:2000 A3 Sheet: 1 OF 1
Project Number: 3512646D-HHC	Drawing Number: FIGURE 10.1G

© Copyright Parsons Brinckerhoff

© Crown Copyright and database right 2012. Ordnance Survey 100021874. Welsh Government.
© Hawflaist a hawliau cronfa ddata'r Goron 2012. Rhif Tnydded yr Arolwg Ordnans 100021874.
Digital Mapping Solutions from Dotted Eyes Limited © Copyright and Database right 2011