










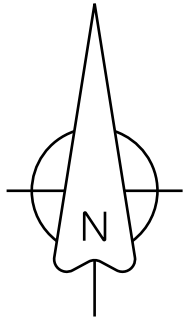


RECEIVED Date.....

THE VALE OF GLAMORGAN COUNCIL
SUPERSEDED

KEY

-  1800mm CLOSEBOARD FENCE
-  1.8m HIGH BRICK SCREEN WALL
-  1.8m HIGH TIMBER GATE
-  PATIO AND PAVING
-  BLOCK PAVING
-  GRAVEL
-  INDICATIVE LANDSCAPING
-  EXISTING TREES
-  TREES TO BE REMOVED
-  EXISTING PUBLIC FOOTPATH
-  PROPOSED PEDESTRIAN ACCESS ROUTE



F	Plot 91 house and garage repositioned, highway adjusted accordingly	DCH	23.12.15
E	Rear boundaries to plots 76 to 81, highway adjacent to plot 88 and footpath link between plots 69 & 70.	RGC	12.12.15
D	Garage to plot 81 amended, PH2 boundary updated around plot 132	DCH	20.11.15
C	Updated in line with engineers layout	AMLG	19.11.15
B	Garages to plots 81 and 96 amended	RGC	18.09.15
A	General layout amendments	RGC	16.09.15
Revisions			

Project: **PORT ROAD, WENVOE (PHASE 2 RE-PLAN)**

Client: 

Drawing: **SITE LAYOUT**

Scale: 1:100@A2 Date: 02.04.15 Drawn by: AMLG

Drawing No: **13034.PH2.101** Rev: **F**


CLANCY DESIGN SERVICES LTD
Unit 13, Capitol Park, Pearce Way, Gloucester, GL2 5YD
TEL/FAX: 01452 502003 email: mail@clancydesignservices.com

This drawing is the copyright of Clancy Design Services Ltd. No liability will be accepted for amendments by others to either the printed or digital format.

Drg. Status: **PLANNING**