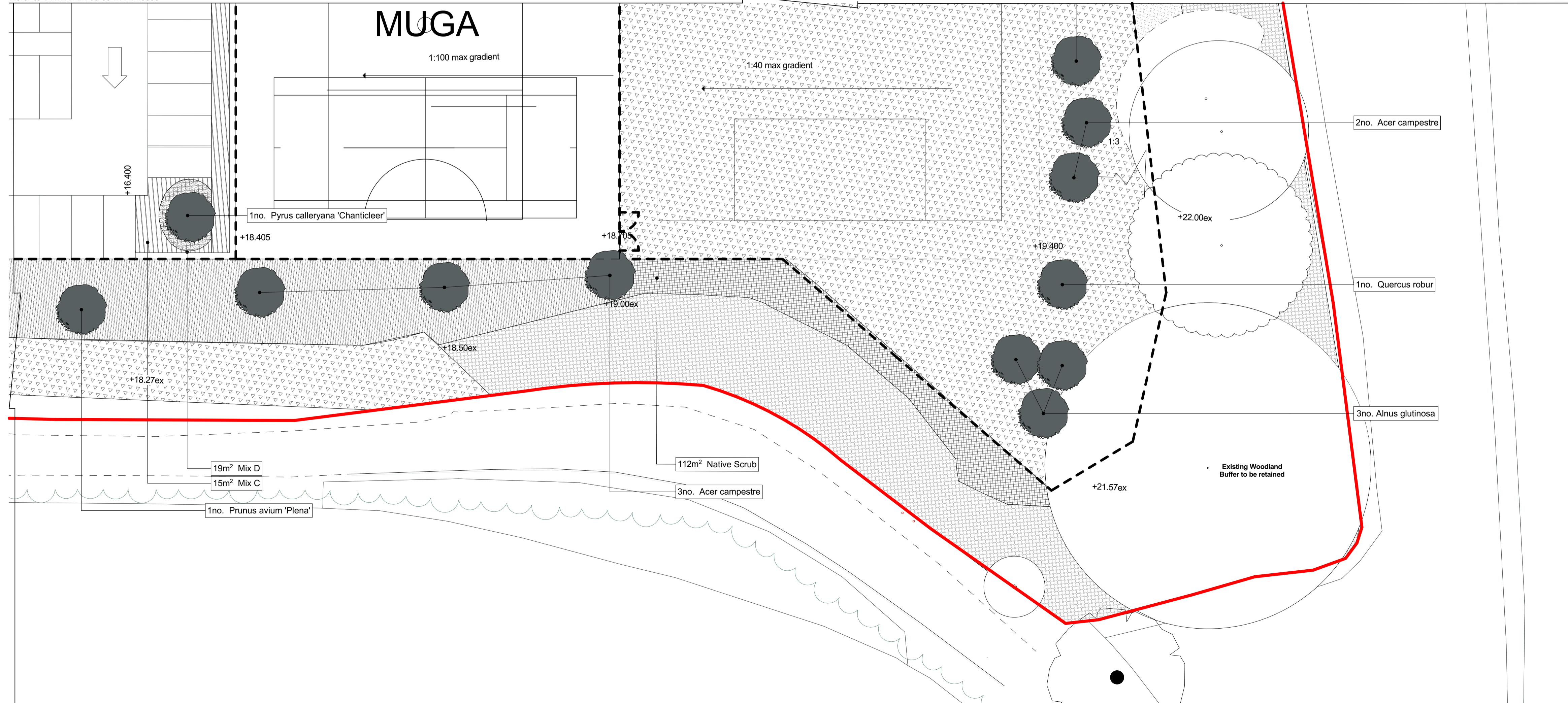
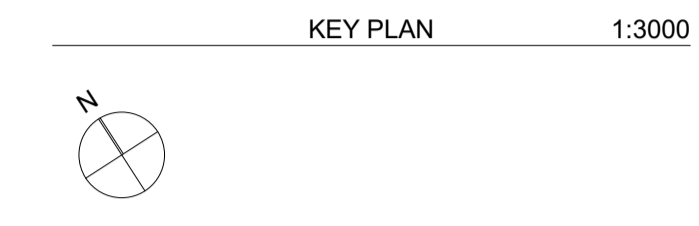
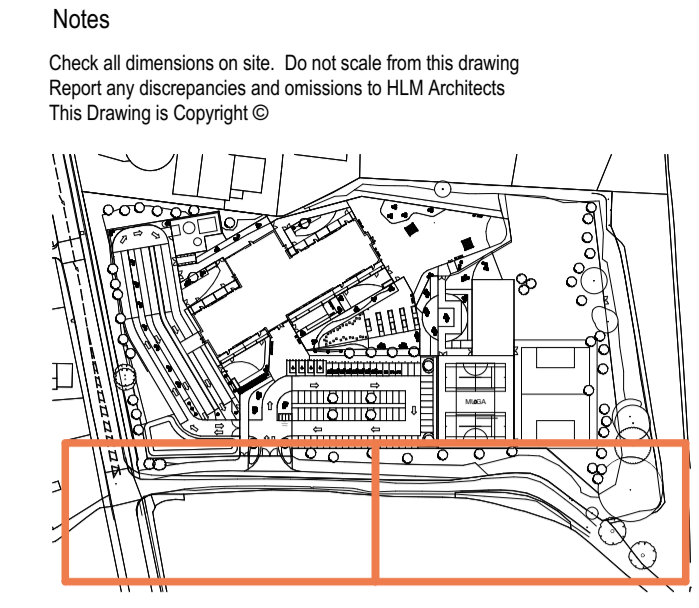


KEY

- SITE BOUNDARY**
- EXISTING UNDERGROUND SEWER**
To be retained
- TREES AND FEATURE PLANTING**
Tree locations subject to change slightly once fully coordinated with underground services
- EXISTING TREE PLANTING**
To be retained
- EXISTING TREE PLANTING**
To be removed
- PROPOSED TREE PLANTING**
- PROPOSED ORCHARD TREE PLANTING**
- ROOT PROTECTION BARRIER**
Location and extent to be co-ordinated in conjunction with underground services.
- PROPOSED SPECIMENS**
- EXISTING HEDGE**
To be protected and retained.
- TRANSLOCATION OF EXISTING HEDGE (TEH)**
To be retained
- ORNAMENTAL PLANTING MIXES**
 - MIX A**
Rain garden planting
 - MIX B**
Simple groundcover planting
 - MIX C**
Groundcover mix with wide species variety
 - MIX D**
Medium height planting
 - MIX E**
Shade tolerant planting
 - MIX F**
Tall planting
 - MIX G**
Sensory planting
- GRASS AND MEADOW MIXES**
 - PROPOSED ECOLOGICAL MEADOW MIX A**
e.g. EIM3F Special General Purpose Wild Flowers mix by Emorsgate seeds or equal and approved
 - PROPOSED MEADOW MIX B**
e.g. Pictorial Meadow's 'Cottage Garden' perennial mix or equal and approved
 - PROPOSED AMENITY GRASS SEED TO GENERAL AREAS**
e.g. Germinal Seeds 'A19 All Purpose Landscaping' or equal and approved
 - PROPOSED PLANTING TO RAISED BEDS IN HORTICULTURE AREA**
To be planted by school students
- SCRUB PLANTING**
 - PROPOSED NATIVE SCRUB PLANTING**
 - AREA TO BE LEFT TO REGENERATE NATURALLY WITH SCRUB AND BRAMBLE**
- BULBS PLANTING**
 - PROPOSED BULBS PLANTING MIX**
- SWALE PLANTING**
 - PROPOSED SUDs PLANTING MIX**
To proposed swale only



KEY

- SITE BOUNDARY**
- EXISTING UNDERGROUND SEWER**
To be retained
- TREES AND FEATURE PLANTING**
Tree locations subject to change slightly once fully coordinated with underground services
- EXISTING TREE PLANTING**
To be retained
- EXISTING TREE PLANTING**
To be removed
- PROPOSED TREE PLANTING**
- PROPOSED ORCHARD TREE PLANTING**
- ROOT PROTECTION BARRIER**
Location and extent to be co-ordinated in conjunction with underground services.
- PROPOSED SPECIMENS**
- EXISTING HEDGE**
To be protected and retained.
- TRANSLOCATION OF EXISTING HEDGE (TEH)**
To be retained
- ORNAMENTAL PLANTING MIXES**
 - MIX A**
Rain garden planting
 - MIX B**
Simple groundcover planting
 - MIX C**
Groundcover mix with wide species variety
 - MIX D**
Medium height planting
 - MIX E**
Shade tolerant planting
 - MIX F**
Tall planting
 - MIX G**
Sensory planting
- GRASS AND MEADOW MIXES**
 - PROPOSED ECOLOGICAL MEADOW MIX A**
e.g. EIM3F Special General Purpose Wild Flowers mix by Emorsgate seeds or equal and approved
 - PROPOSED MEADOW MIX B**
e.g. Pictorial Meadow's 'Cottage Garden' perennial mix or equal and approved
 - PROPOSED AMENITY GRASS SEED TO GENERAL AREAS**
e.g. Germinal Seeds 'A19 All Purpose Landscaping' or equal and approved
 - PROPOSED PLANTING TO RAISED BEDS IN HORTICULTURE AREA**
To be planted by school students
- SCRUB PLANTING**
 - PROPOSED NATIVE SCRUB PLANTING**
 - AREA TO BE LEFT TO REGENERATE NATURALLY WITH SCRUB AND BRAMBLE**
- BULBS PLANTING**
 - PROPOSED BULBS PLANTING MIX**
- SWALE PLANTING**
 - PROPOSED SUDs PLANTING MIX**
To proposed swale only

Rev.	Description	Date	By	Chk.
P07	PEDESTRIAN AND CYCLE ACCESS PATH UPDATED	09.12.22	SL	IB
P06	ISSUED FOR PLANNING	14.10.22	SL	IB
P05	ISSUED FOR PLANNING	11.10.22	SL	AO
P04	ISSUED FOR PLANNING	08.10.22	SL	IB
P03	ISSUED FOR STAGE 4	01.09.22	SL	IB
P02	ISSUED FOR COMMENT	28.07.22	SL	IB
P01	ISSUED FOR COMMENT	21.06.22	SL	IB

Revisions Satisfiability
Project S4

15-1077-01
Ysgol Y Deri - Primary School

Client
Vale of Glamorgan Council
Title

SOFT LANDSCAPE PLANTING PLAN - SHEET 3 OF 3

Drawing No. **YYDE-HLM-00-00-DR-L-45004** Revision **P07**

Scale @ A1 1:200, 1:3000 Drawn SL
Date 09.12.22 Checked IB

