















PLA0078466



LEGEND

	Sluice valve		Stop tap
	Pressure reducing valve		Water Treatment Works
	Meter		Water Pumping Station
	Bulk meter		Existing main
	Hydrant		Non-operational main
	Cap end		Raw Water
	Air valve	NB: Water main symbol colour indicates the type.	
		LIGHT BLUE	- Trunk
		DARK BLUE	- Distribution
		YELLOW	- Raw Water

Notes:

Whilst every reasonable effort has been taken to correctly record the pipe material of DCNW assets, there is a possibility that in some cases pipe material (other than Asbestos Cement or Pitch Fibre) may be found to be asbestos cement (AC) or Pitch Fibre (PF). It is therefore advisable that the possible presence of AC or PF pipes be anticipated and considered as part of any risk assessment prior to excavation.

Dŵr Cymru Cŷngedig (the Company) gives this information as to the position of its underground apparatus by way of general guidance only and on the understanding that it is based on the best information available and its warranty as to its correctness is relied upon in the event of excavations or other works made in the vicinity of the company's apparatus. This level of warning appears also before carrying out any excavations made within its site. The information which is supplied by the Company is done so in accordance with statutory requirements of sections 105 and 109 of the Water Industry Act 1991 which allows open the level information available and, in particular, but without prejudice to the generality of the foregoing, it should be noted that the records that are available to the Company may not disclose the existence of a water main, service pipe, sewer, cable or other pipe and any associated apparatus, but before 1 September 1992, or if any of the apparatus buried under the ground, underground may not be accurate. It should be understood that the furnishing of this information is and is without prejudice to the provisions of the New Roads and Street Works Act 1991 and the Company's right to be compensated for any damage to its apparatus.

Service pipes are not generally shown but their presence should be anticipated.

**EXACT LOCATIONS OF ALL APPARATUS
TO BE DETERMINED ON SITE.**

Reproduced by permission of the Ordnance Survey on behalf of
HMSO. © Crown copyright and database right 2017.
All rights reserved.
Ordnance Survey Licence number 100019534

Map Ref: 307786,171799
Map scale: 1:2500
Printed by: Sara Wall
Printed on: 05 Mar 2024

