

Site Details:

Barry Waterfront, Barry ,CF62
5QN

Client Ref: EMS_608209_812589
Report Ref: EMS-608209_812589
Grid Ref: 311097, 167389

Map Name: National Grid

Map date: 1993

Scale: 1:1,250

Printed at: 1:2,000



Surveyed N/A
Revised N/A
Edition N/A
Copyright 1993
Levelled N/A

Surveyed N/A
Revised N/A
Edition N/A
Copyright 1993
Levelled N/A

Surveyed 1993
Revised N/A
Edition N/A
Copyright 1993
Levelled N/A

Surveyed N/A
Revised N/A
Edition N/A
Copyright 1993
Levelled N/A



Produced by
Groundsure Insights
www.groundsure.com

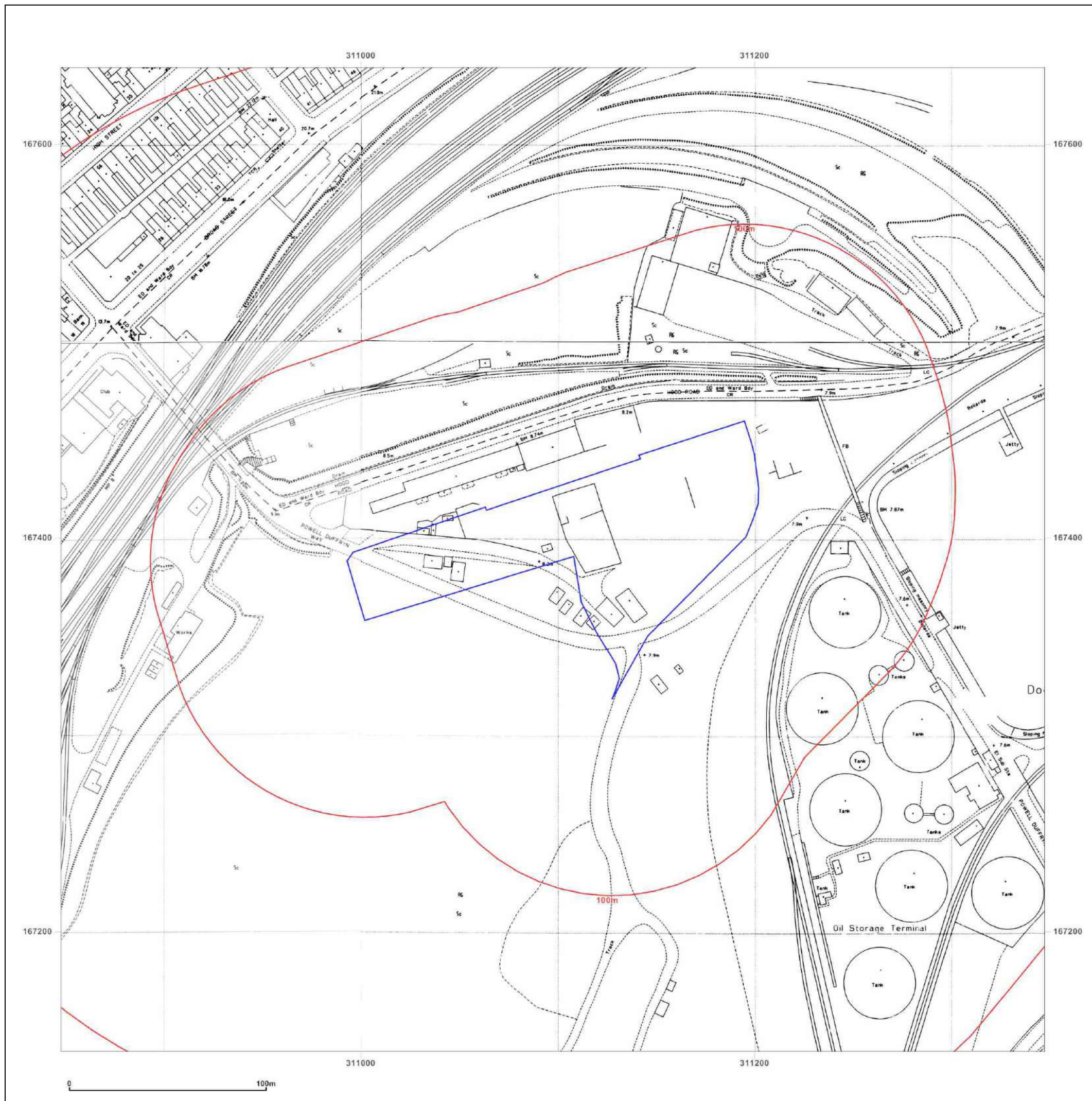


Supplied by:
www.emapsite.com
sales@emapsite.com

© Crown copyright and database rights 2019 Ordnance Survey 100035207

Production date: 05 May 2020

Map legend available at:
www.groundsure.com/sites/default/files/groundsure_legend.pdf



Site Details:

Barry Waterfront, Barry ,CF62
5QN

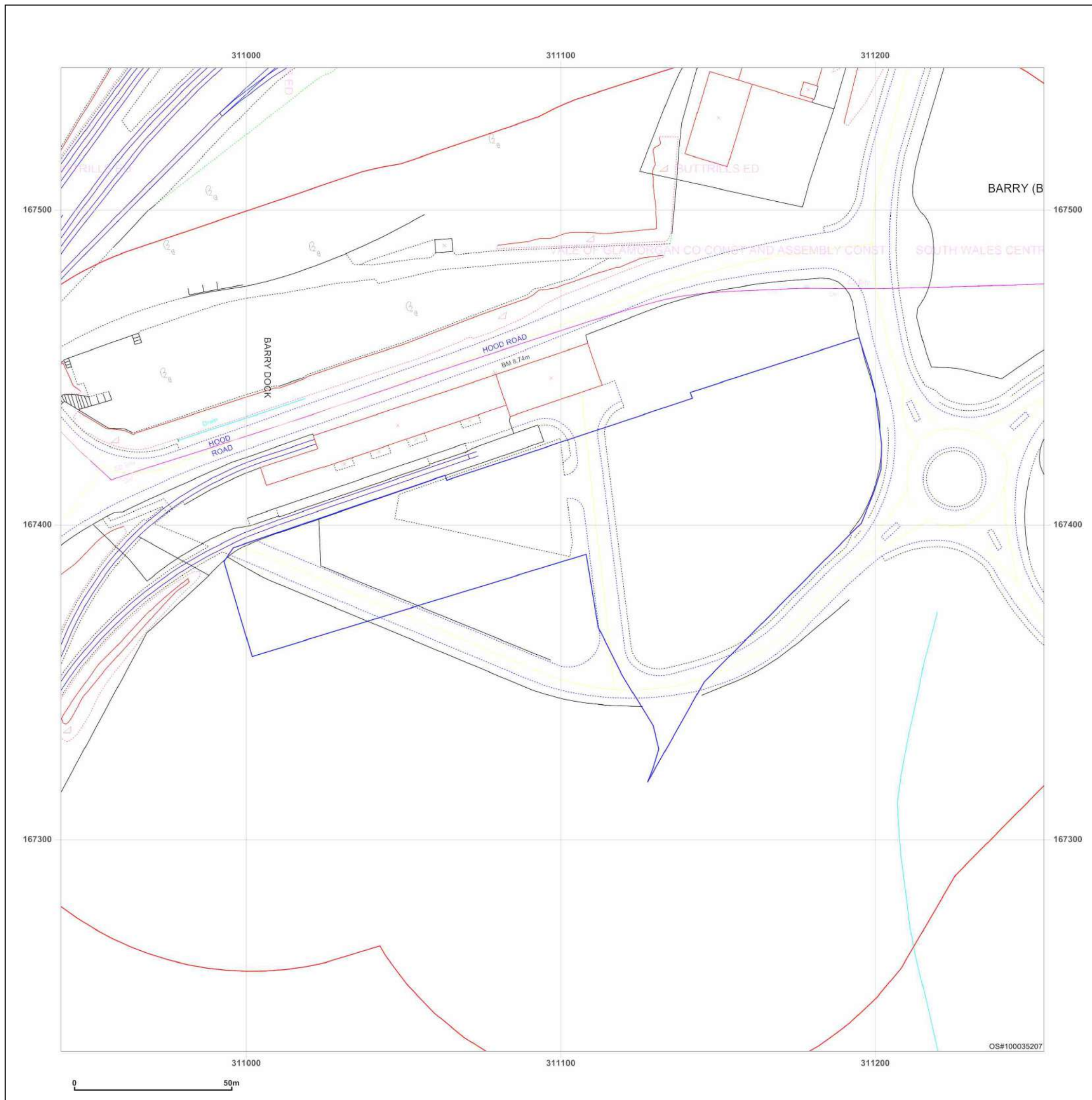

Client Ref: EMS_608209_812589
Report Ref: EMS-608209_812589
Grid Ref: 311097, 167389

Map Name: LandLine

Map date: 2003

Scale: 1:1,250

Printed at: 1:1,250



Produced by
Groundsure Insights
www.groundsure.com



Supplied by:
www.emapsite.com
sales@emapsite.com

© Crown copyright and database rights 2019 Ordnance Survey 100035207

Production date: 05 May 2020

Map legend available at:
www.groundsure.com/sites/default/files/groundsure_legend.pdf

Site Details:

Barry Waterfront, Barry, CF62 5QN

Client Ref: EMS_608209_812589
Report Ref: EMS-608209_812589
Grid Ref: 311097, 167389

Map Name: County Series

Map date: 1878

Scale: 1:10,560

Printed at: 1:10,560



Surveyed 1878
 Revised 1878
 Edition N/A
 Copyright N/A
 Levelled N/A

Surveyed 1878
 Revised 1878
 Edition N/A
 Copyright N/A
 Levelled N/A



Produced by
 Groundsure Insights
www.groundsure.com

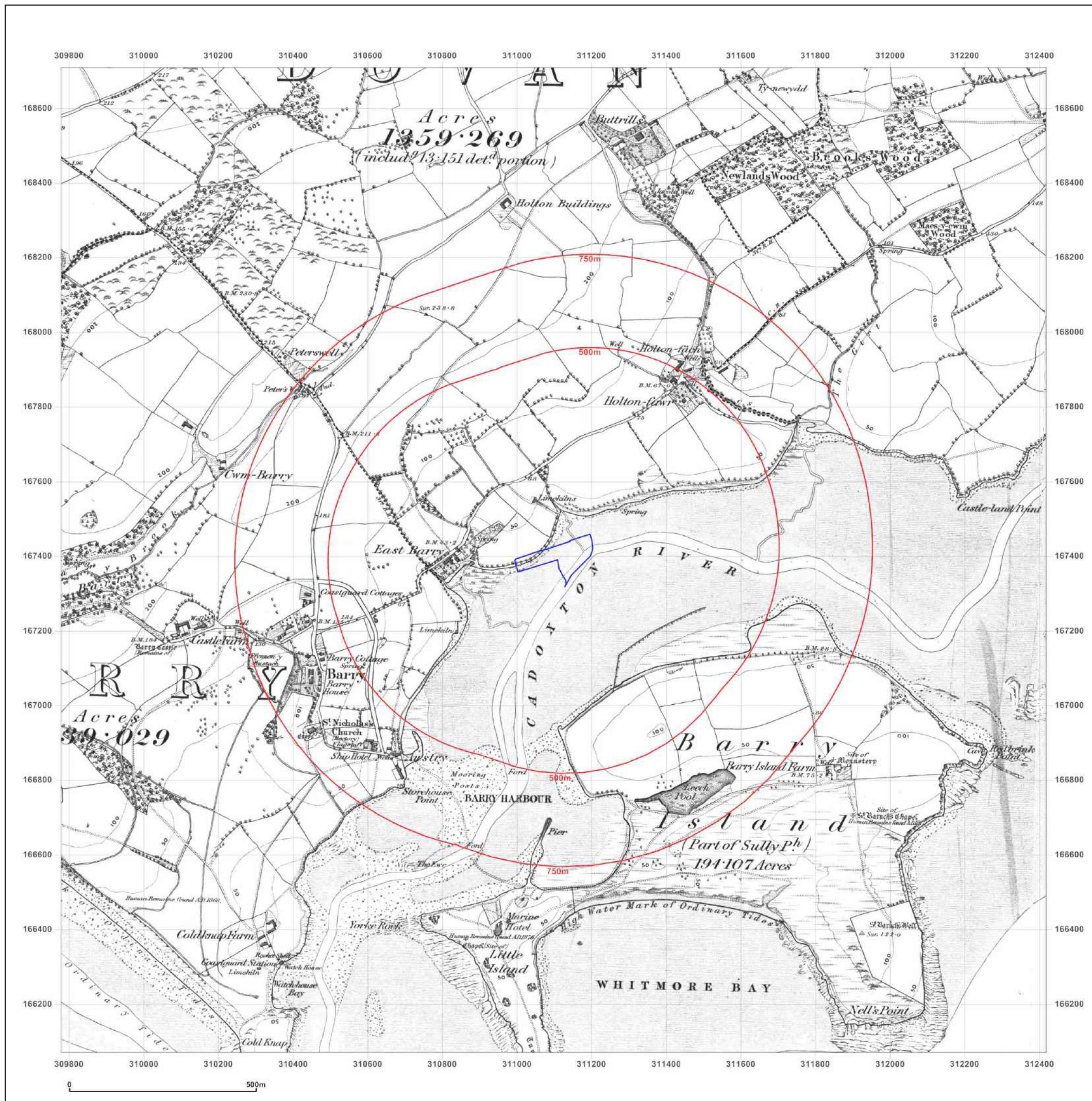


Supplied by:
www.emapsite.com
sales@emapsite.com

© Crown copyright and database rights 2019 Ordnance Survey 100035207

Production date: 05 May 2020

Map legend available at:
www.groundsure.com/sites/default/files/groundsure_legend.pdf



Site Details:

Barry Waterfront, Barry, CF62 5QN

Client Ref: EMS_608209_812589
Report Ref: EMS-608209_812589
Grid Ref: 311097, 167389

Map Name: County Series

Map date: 1898

Scale: 1:10,560

Printed at: 1:10,560



Surveyed 1876
 Revised 1898
 Edition N/A
 Copyright N/A
 Levelled N/A

Surveyed 1876
 Revised 1898
 Edition N/A
 Copyright N/A
 Levelled N/A



Produced by
 Groundsure Insights
www.groundsure.com

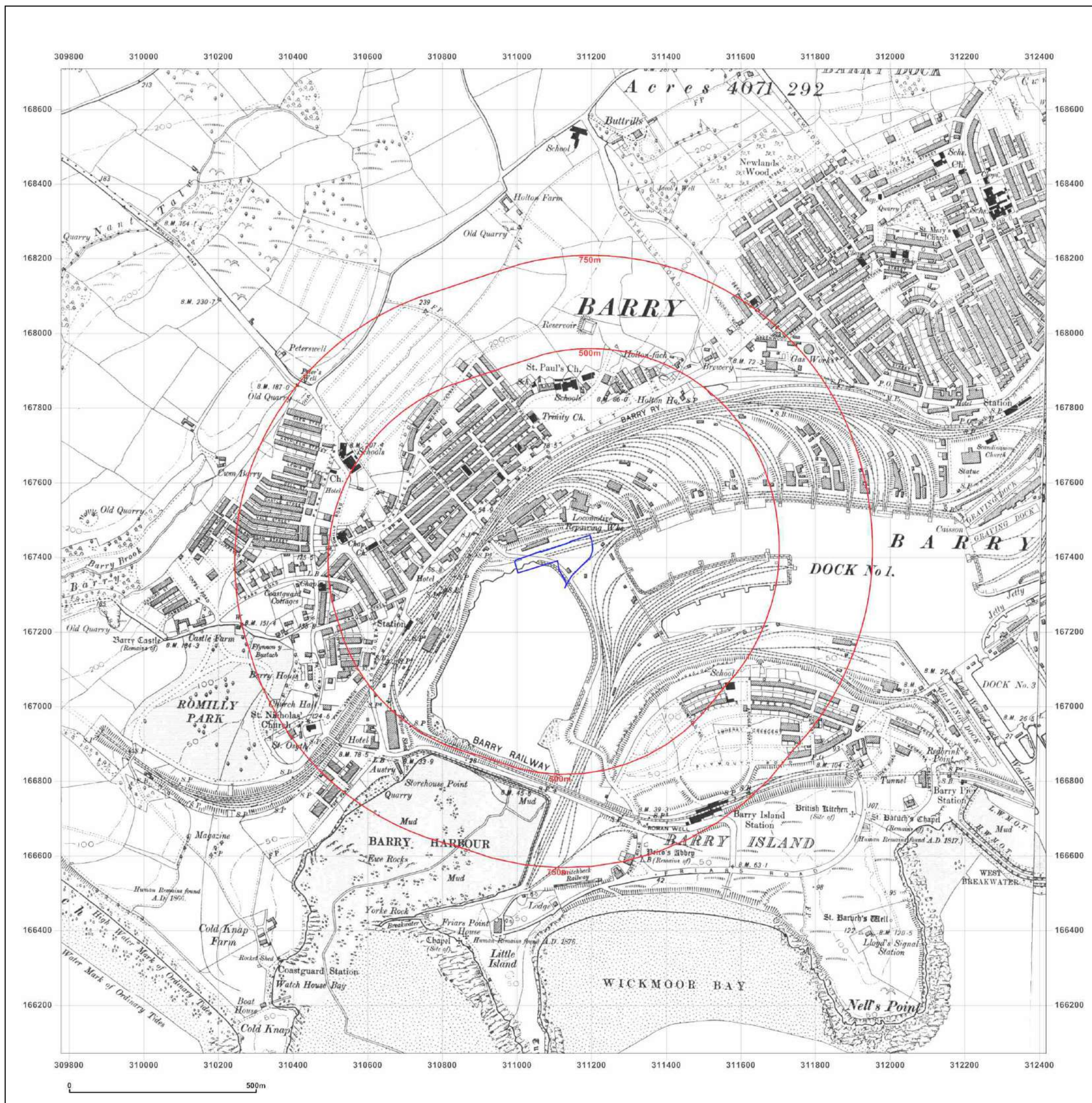


Supplied by:
www.emapsite.com
sales@emapsite.com

© Crown copyright and database rights 2019 Ordnance Survey 100035207

Production date: 05 May 2020

Map legend available at:
www.groundsure.com/sites/default/files/groundsure_legend.pdf



Site Details:

Barry Waterfront, Barry ,CF62
5QN

Client Ref: EMS_608209_812589
Report Ref: EMS-608209_812589
Grid Ref: 311097, 167389

Map Name: County Series

Map date: 1915

Scale: 1:10,560

Printed at: 1:10,560



Surveyed 1876
Revised 1915
Edition N/A
Copyright N/A
Levelled N/A

Surveyed 1876
Revised 1915
Edition N/A
Copyright N/A
Levelled N/A



Produced by
Groundsure Insights
www.groundsure.com



Supplied by:
www.emapsite.com
sales@emapsite.com

© Crown copyright and database rights 2019 Ordnance Survey 100035207

Production date: 05 May 2020

Map legend available at:
www.groundsure.com/sites/default/files/groundsure_legend.pdf



Site Details:

Barry Waterfront, Barry ,CF62
5QN

Client Ref: EMS_608209_812589
Report Ref: EMS-608209_812589
Grid Ref: 311097, 167389

Map Name: County Series

Map date: 1921

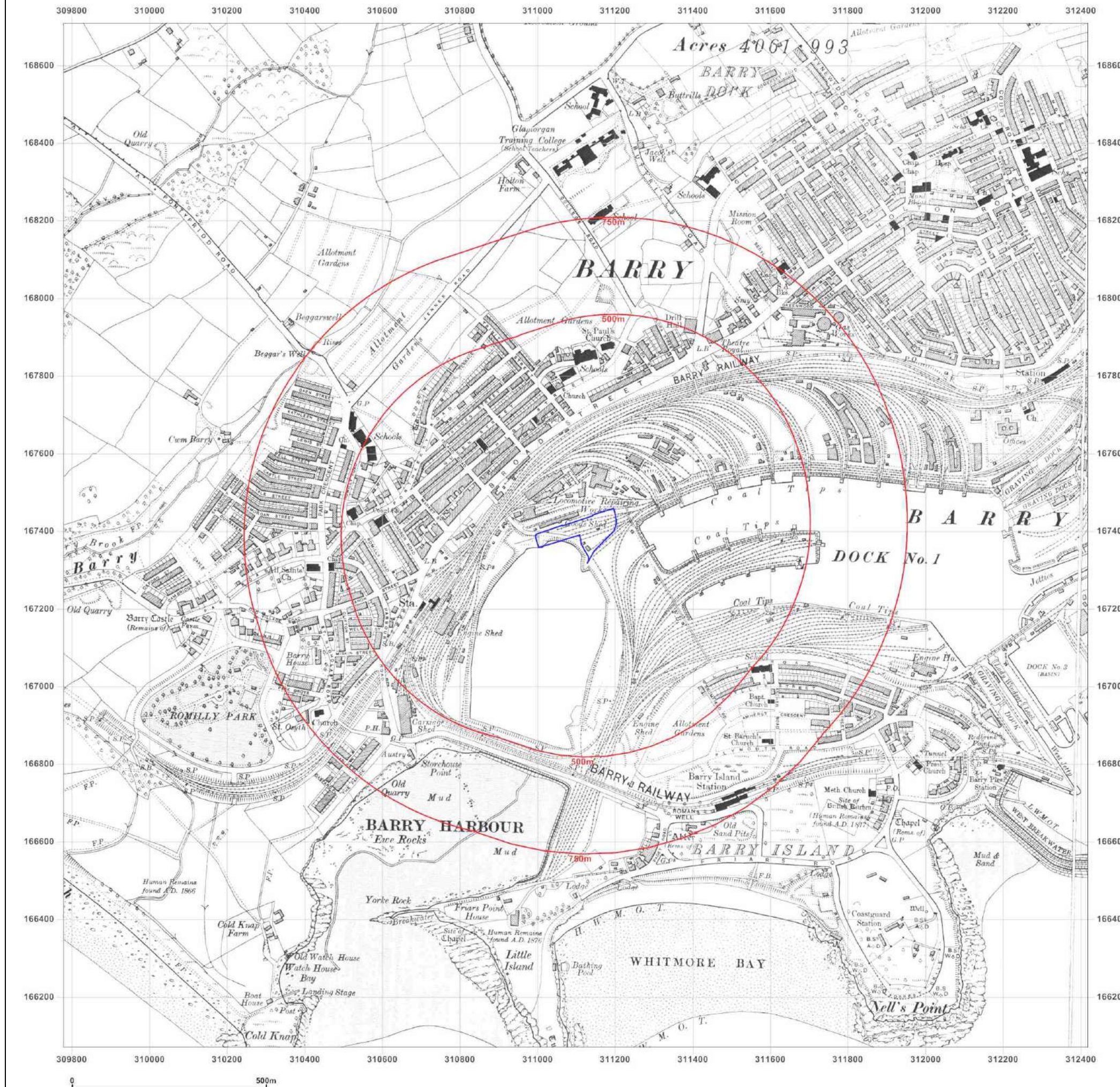
Scale: 1:10,560

Printed at: 1:10,560



Surveyed 1876
Revised 1921
Edition N/A
Copyright N/A
Levelled N/A

Surveyed 1877
Revised 1921
Edition N/A
Copyright N/A
Levelled N/A



Produced by
Groundsure Insights
www.groundsure.com



Supplied by:
www.emapsite.com
sales@emapsite.com

© Crown copyright and database rights 2019 Ordnance Survey 100035207

Production date: 05 May 2020

Map legend available at:
www.groundsure.com/sites/default/files/groundsure_legend.pdf

Site Details:

Barry Waterfront, Barry, CF62 5QN

Client Ref: EMS_608209_812589
Report Ref: EMS-608209_812589
Grid Ref: 311097, 167389

Map Name: County Series

Map date: 1936

Scale: 1:10,560

Printed at: 1:10,560



Surveyed 1876
 Revised 1936
 Edition N/A
 Copyright N/A
 Levelled N/A



Produced by
 Groundsure Insights
www.groundsure.com

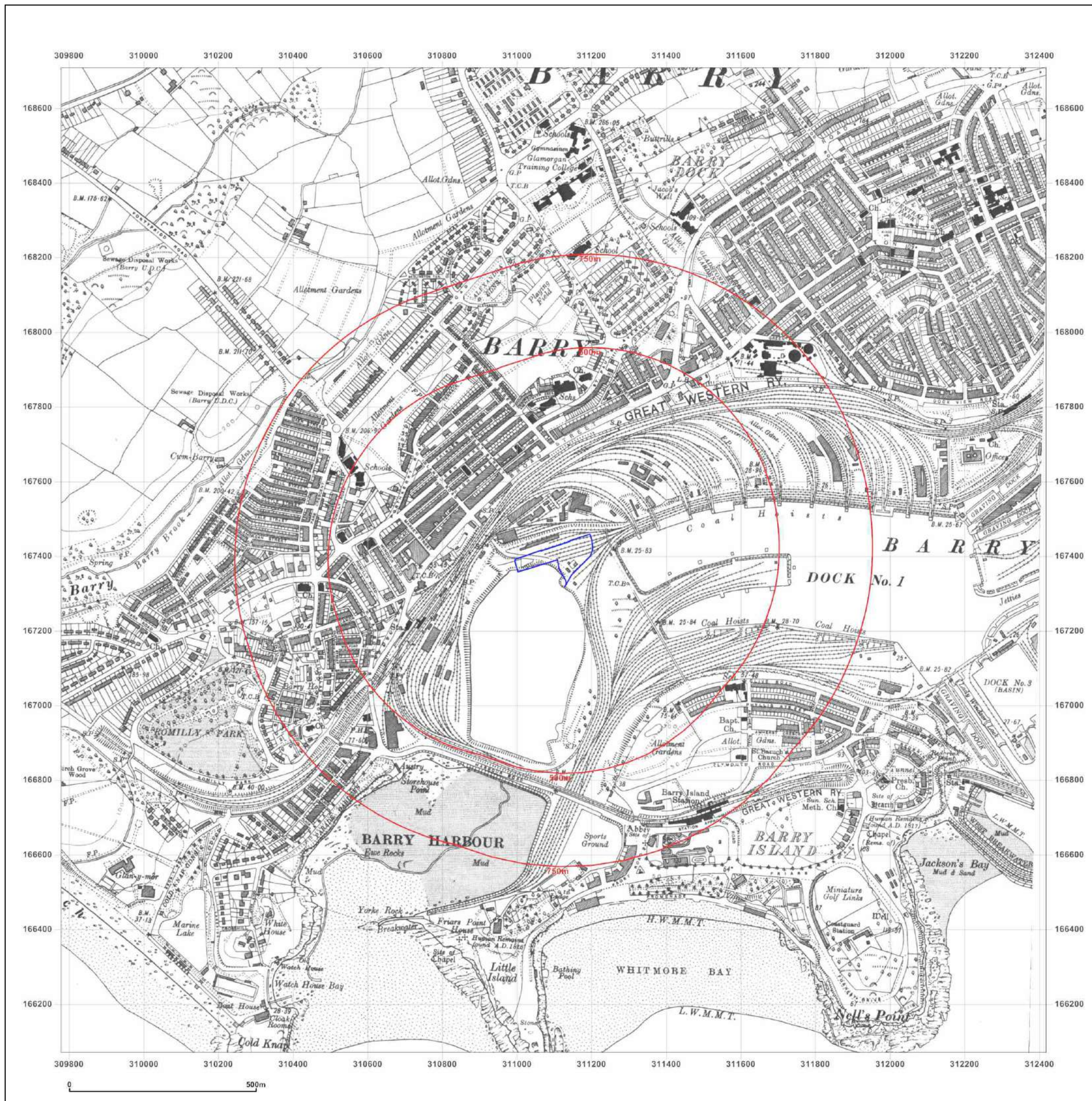


Supplied by:
www.emapsite.com
sales@emapsite.com

© Crown copyright and database rights 2019 Ordnance Survey 100035207

Production date: 05 May 2020

Map legend available at:
www.groundsure.com/sites/default/files/groundsure_legend.pdf



Site Details:

Barry Waterfront, Barry ,CF62
5QN

Client Ref: EMS_608209_812589
Report Ref: EMS-608209_812589
Grid Ref: 311097, 167389

Map Name: Provisional

Map date: 1965

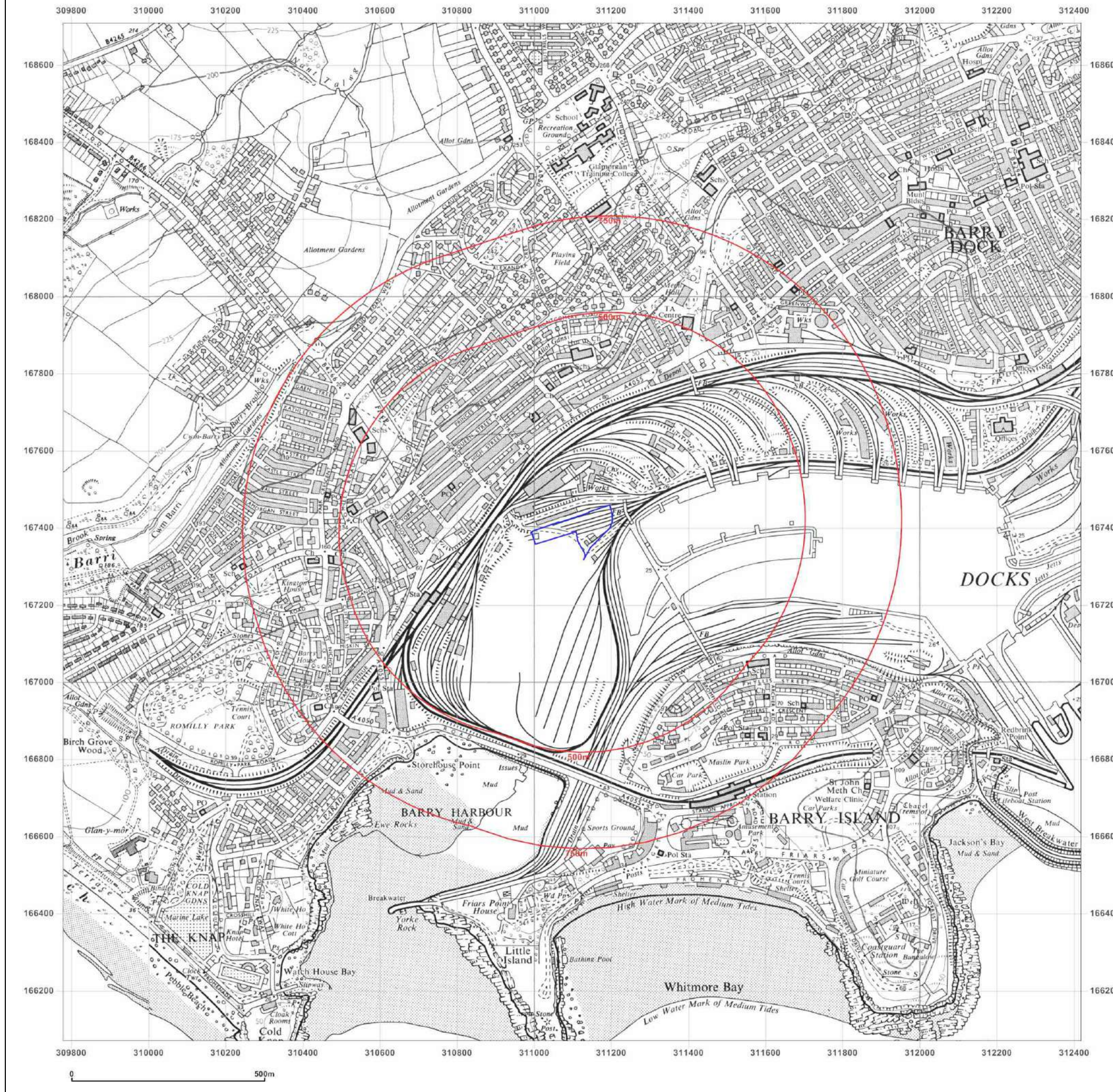
Scale: 1:10,560

Printed at: 1:10,560



Surveyed N/A
Revised 1965
Edition N/A
Copyright 1965
Levelled N/A

Surveyed 1877
Revised 1947
Edition N/A
Copyright 1965
Levelled N/A



Produced by
Groundsure Insights
www.groundsure.com



Supplied by:
www.emapsite.com
sales@emapsite.com

© Crown copyright and database rights 2019 Ordnance Survey 100035207

Production date: 05 May 2020

Map legend available at:
www.groundsure.com/sites/default/files/groundsure_legend.pdf