

## Site Details:

Client Ref: EMS\_608216\_812597  
 Report Ref: EMS-608216\_812597  
 Grid Ref: 307473, 167768

Map Name: National Grid


Map date: 1972

Scale: 1:2,500

Printed at: 1:2,500



Surveyed 1972  
 Revised 1972  
 Edition N/A  
 Copyright 1972  
 Levelled 1961



Surveyed 1972  
 Revised 1972  
 Edition N/A  
 Copyright 1973  
 Levelled 1961



Produced by  
 Groundsure Insights  
[www.groundsure.com](http://www.groundsure.com)

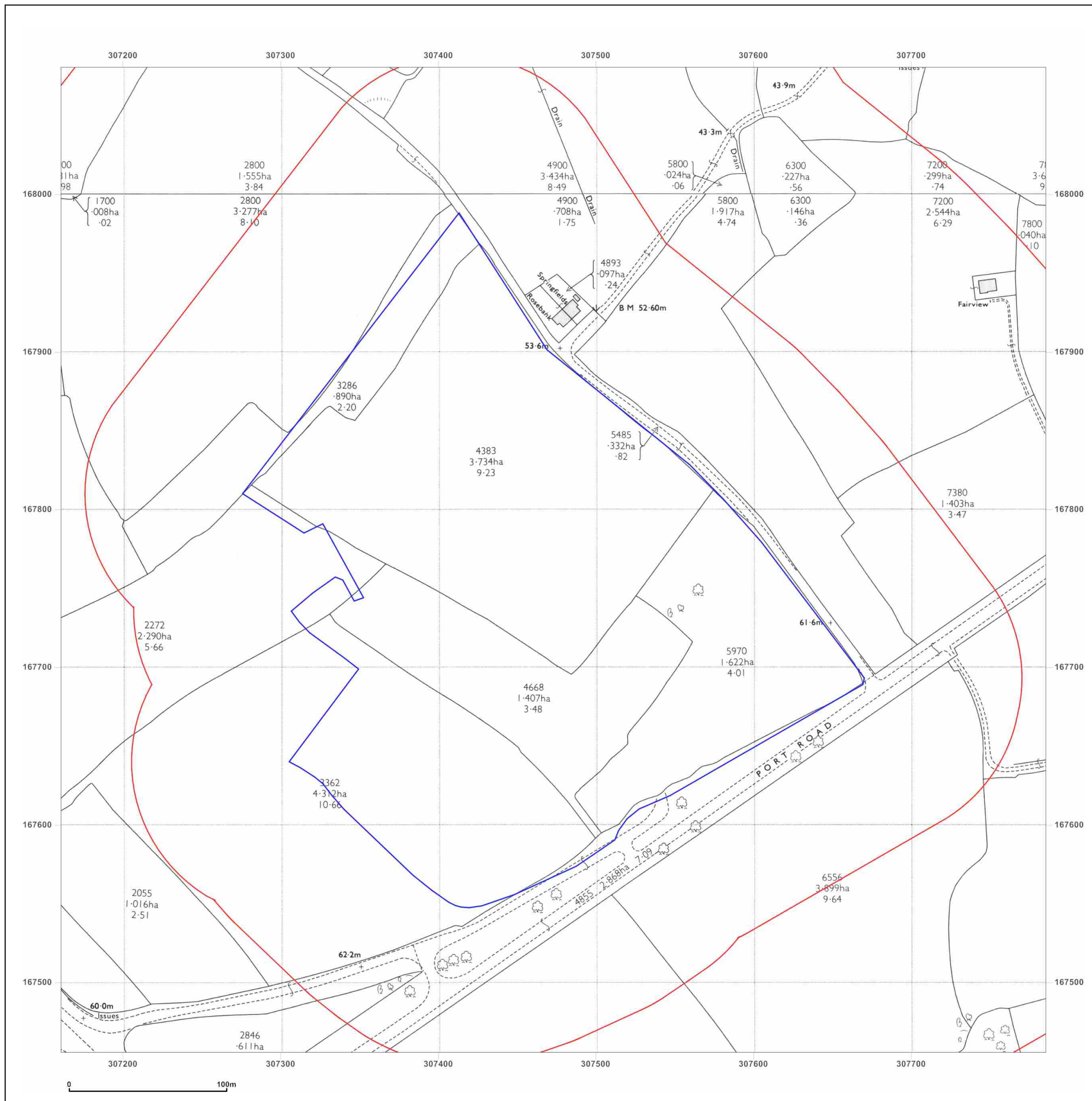


Supplied by:  
[www.emapsite.com](http://www.emapsite.com)  
[sales@emapsite.com](mailto:sales@emapsite.com)

© Crown copyright and database rights 2019 Ordnance Survey 100035207

Production date: 05 May 2020

Map legend available at:  
[www.groundsure.com/sites/default/files/groundsure\\_legend.pdf](http://www.groundsure.com/sites/default/files/groundsure_legend.pdf)





**Site Details:**

**Client Ref:** EMS\_608216\_812597  
**Report Ref:** EMS-608216\_812597  
**Grid Ref:** 307473, 167768

**Map Name:** National Grid

**Map date:** 1993

**Scale:** 1:2,500

**Printed at:** 1:2,500



Surveyed 1993  
 Revised 1993  
 Edition N/A  
 Copyright N/A  
 Levelled N/A

Surveyed 1993  
 Revised 1993  
 Edition N/A  
 Copyright N/A  
 Levelled N/A



Produced by  
 Groundsure Insights  
[www.groundsure.com](http://www.groundsure.com)

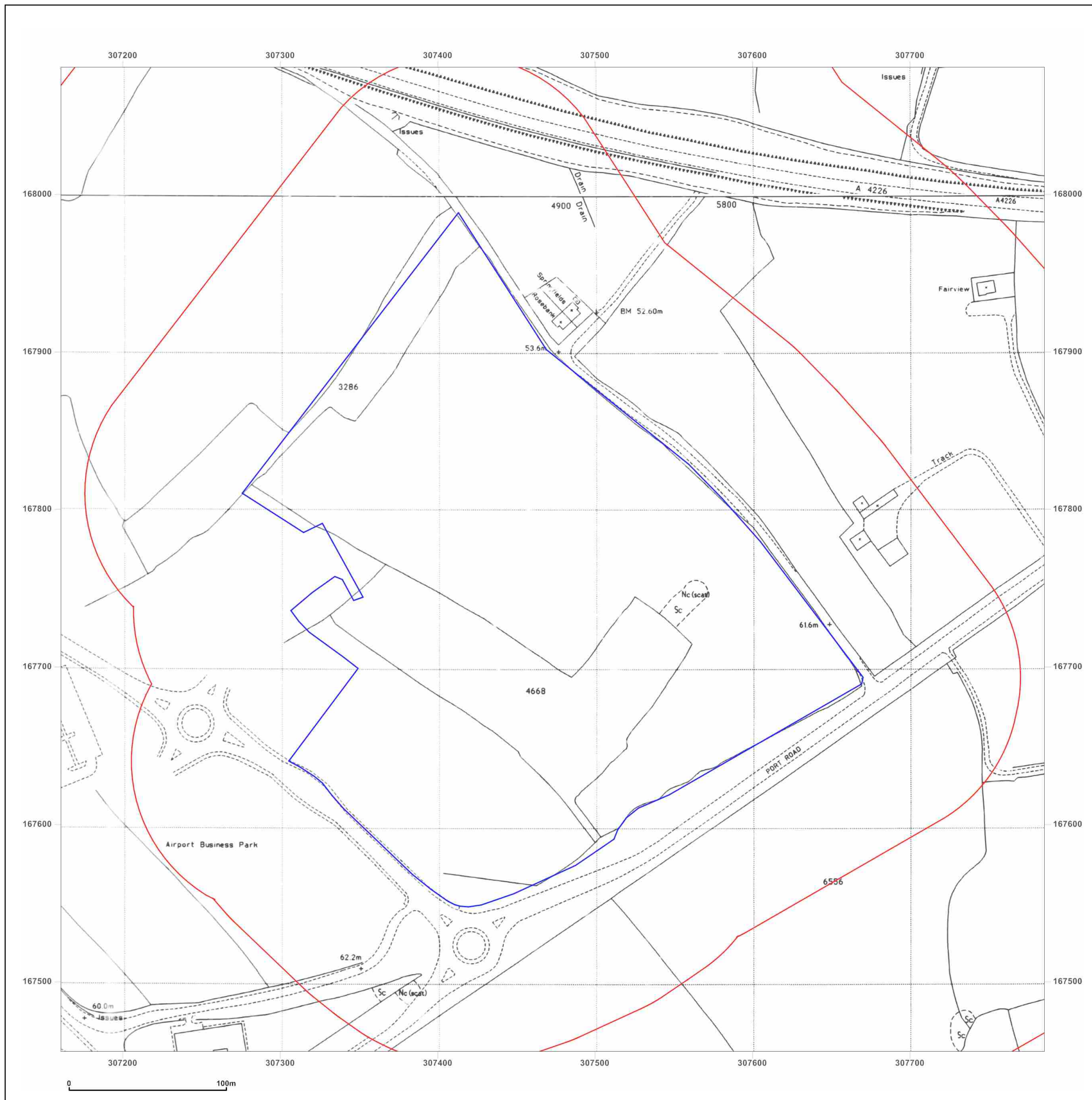



Supplied by:  
[www.emapsite.com](http://www.emapsite.com)  
[sales@emapsite.com](mailto:sales@emapsite.com)

© Crown copyright and database rights 2019 Ordnance Survey 100035207

Production date: 05 May 2020

Map legend available at:  
[www.groundsure.com/sites/default/files/groundsure\\_legend.pdf](http://www.groundsure.com/sites/default/files/groundsure_legend.pdf)





**Site Details:**


**Client Ref:** EMS\_608216\_812597  
**Report Ref:** EMS-608216\_812597  
**Grid Ref:** 307473, 167768

**Map Name:** LandLine

**Map date:** 2003

**Scale:** 1:1,250

**Printed at:** 1:1,250



Produced by  
 Groundsure Insights  
[www.groundsure.com](http://www.groundsure.com)



Supplied by:  
[www.emapsite.com](http://www.emapsite.com)  
[sales@emapsite.com](mailto:sales@emapsite.com)

© Crown copyright and database rights 2019 Ordnance Survey 100035207

Production date: 05 May 2020

Map legend available at:  
[www.groundsure.com/sites/default/files/groundsure\\_legend.pdf](http://www.groundsure.com/sites/default/files/groundsure_legend.pdf)

**Site Details:**

**Client Ref:** EMS\_608216\_812597  
**Report Ref:** EMS-608216\_812597  
**Grid Ref:** 307473, 167768

**Map Name:** County Series

**Map date:** 1878-1879

**Scale:** 1:10,560

**Printed at:** 1:10,560



Surveyed 1879  
 Revised 1879  
 Edition N/A  
 Copyright N/A  
 Levelled N/A

Surveyed 1878  
 Revised 1878  
 Edition N/A  
 Copyright N/A  
 Levelled N/A



Produced by  
 Groundsure Insights  
[www.groundsure.com](http://www.groundsure.com)

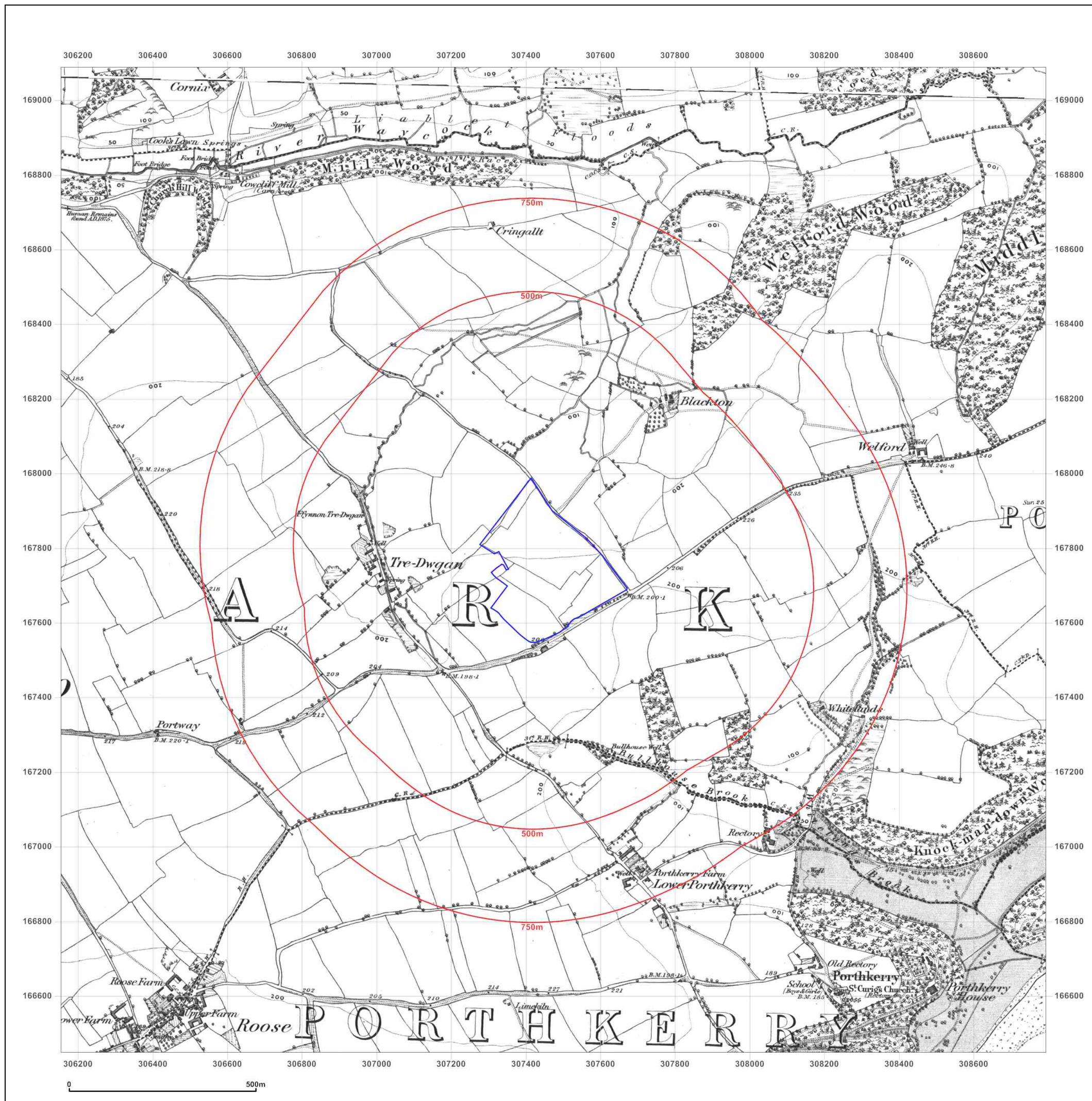


Supplied by:  
[www.emapsite.com](http://www.emapsite.com)  
[sales@emapsite.com](mailto:sales@emapsite.com)

© Crown copyright and database rights 2019 Ordnance Survey 100035207

Production date: 05 May 2020

Map legend available at:  
[www.groundsure.com/sites/default/files/groundsure\\_legend.pdf](http://www.groundsure.com/sites/default/files/groundsure_legend.pdf)



**Site Details:**

**Client Ref:** EMS\_608216\_812597  
**Report Ref:** EMS-608216\_812597  
**Grid Ref:** 307473, 167768

**Map Name:** County Series

**Map date:** 1898

**Scale:** 1:10,560

**Printed at:** 1:10,560

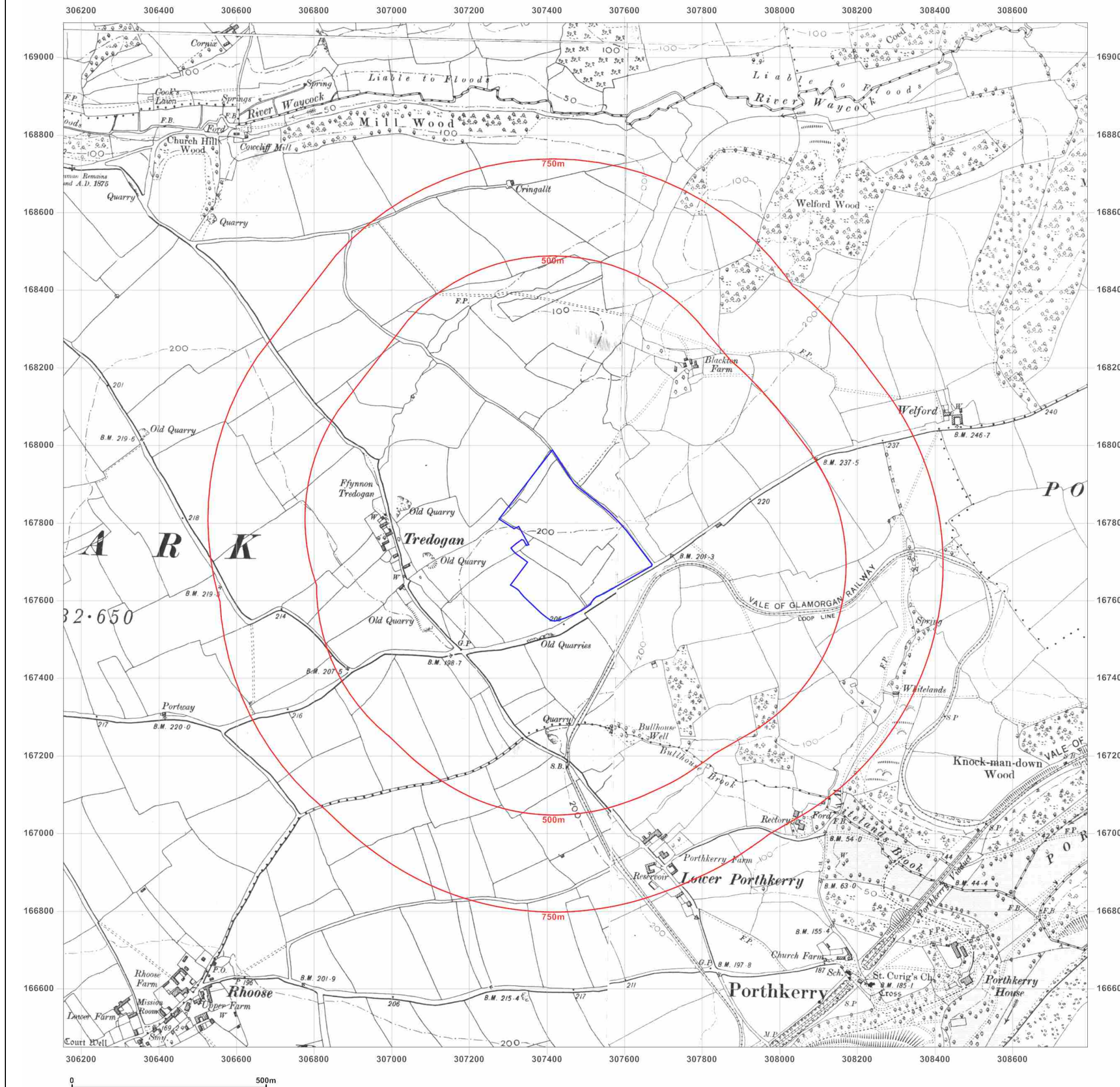
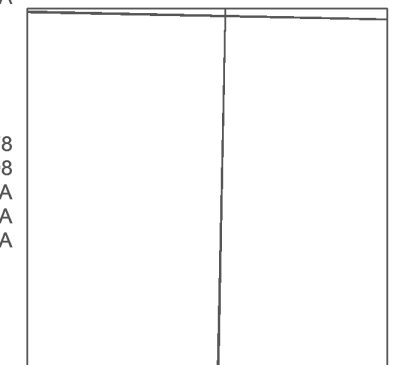


Surveyed 1878  
 Revised 1898  
 Edition N/A  
 Copyright N/A  
 Levelled N/A

Surveyed 1878  
 Revised 1898  
 Edition N/A  
 Copyright N/A  
 Levelled N/A

Surveyed 1878  
 Revised 1898  
 Edition N/A  
 Copyright N/A  
 Levelled N/A

Surveyed 1876  
 Revised 1898  
 Edition N/A  
 Copyright N/A  
 Levelled N/A



Produced by  
 Groundsure Insights  
[www.groundsure.com](http://www.groundsure.com)



Supplied by:  
[www.emapsite.com](http://www.emapsite.com)  
[sales@emapsite.com](mailto:sales@emapsite.com)

© Crown copyright and database rights 2019 Ordnance Survey 100035207

Production date: 05 May 2020

Map legend available at:  
[www.groundsure.com/sites/default/files/groundsure\\_legend.pdf](http://www.groundsure.com/sites/default/files/groundsure_legend.pdf)

**Site Details:**

**Client Ref:** EMS\_608216\_812597  
**Report Ref:** EMS-608216\_812597  
**Grid Ref:** 307473, 167768

**Map Name:** County Series

**Map date:** 1914-1915

**Scale:** 1:10,560

**Printed at:** 1:10,560

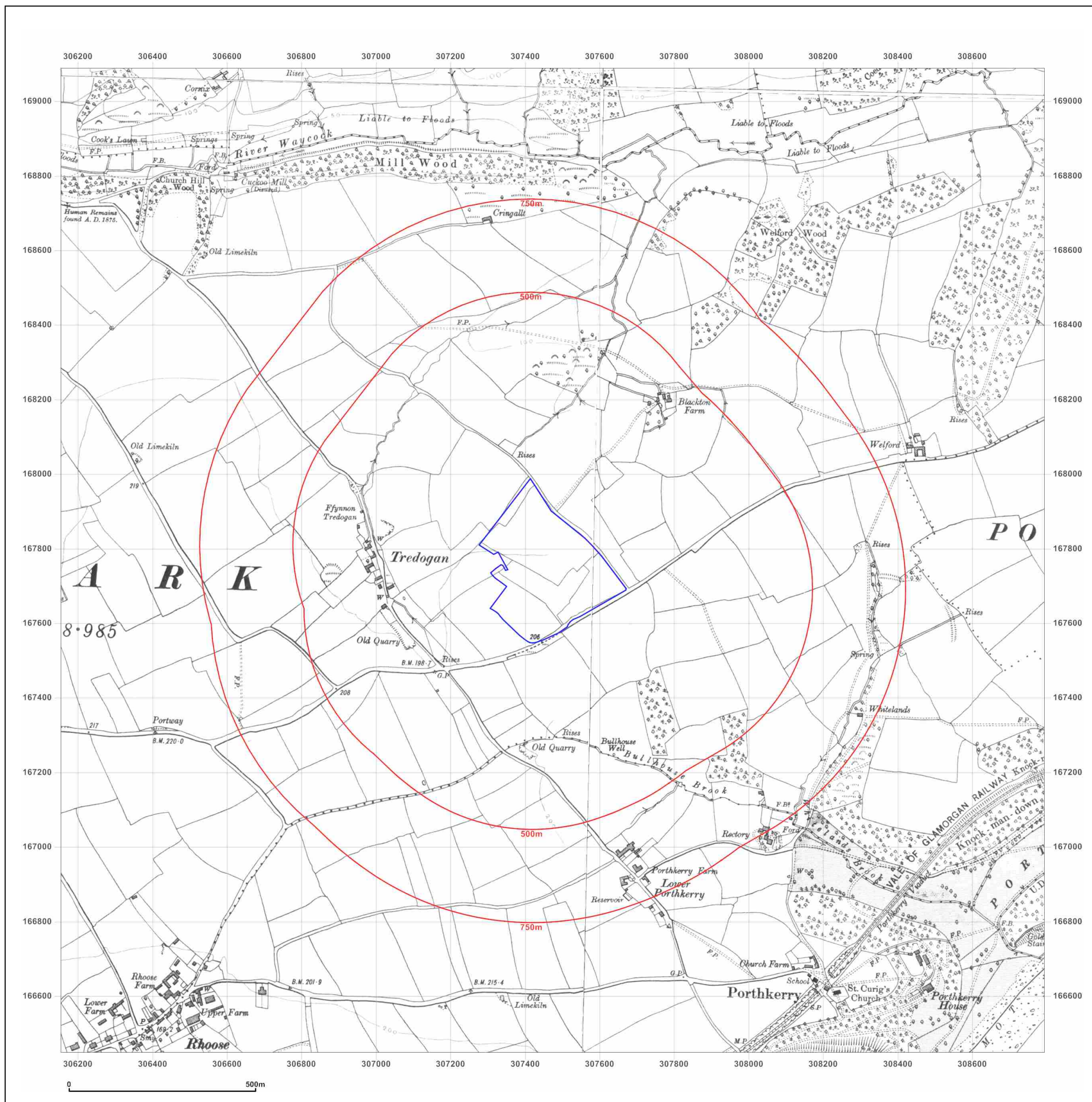
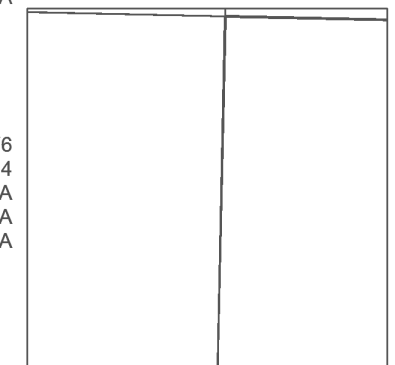


Surveyed 1877  
 Revised 1914  
 Edition N/A  
 Copyright N/A  
 Levelled N/A

Surveyed 1877  
 Revised 1915  
 Edition N/A  
 Copyright N/A  
 Levelled N/A

Surveyed 1876  
 Revised 1914  
 Edition N/A  
 Copyright N/A  
 Levelled N/A

Surveyed 1876  
 Revised 1915  
 Edition N/A  
 Copyright N/A  
 Levelled N/A



Produced by  
 Groundsure Insights  
[www.groundsure.com](http://www.groundsure.com)



Supplied by:  
[www.emapsite.com](http://www.emapsite.com)  
[sales@emapsite.com](mailto:sales@emapsite.com)

© Crown copyright and database rights 2019 Ordnance Survey 100035207

Production date: 05 May 2020

Map legend available at:  
[www.groundsure.com/sites/default/files/groundsure\\_legend.pdf](http://www.groundsure.com/sites/default/files/groundsure_legend.pdf)

**Site Details:**

**Client Ref:** EMS\_608216\_812597  
**Report Ref:** EMS-608216\_812597  
**Grid Ref:** 307473, 167768

**Map Name:** County Series

**Map date:** 1921-1922

**Scale:** 1:10,560

**Printed at:** 1:10,560



Surveyed 1877  
 Revised 1922  
 Edition N/A  
 Copyright N/A  
 Levelled N/A

Surveyed 1876  
 Revised 1921  
 Edition N/A  
 Copyright N/A  
 Levelled N/A



Produced by  
 Groundsure Insights  
[www.groundsure.com](http://www.groundsure.com)

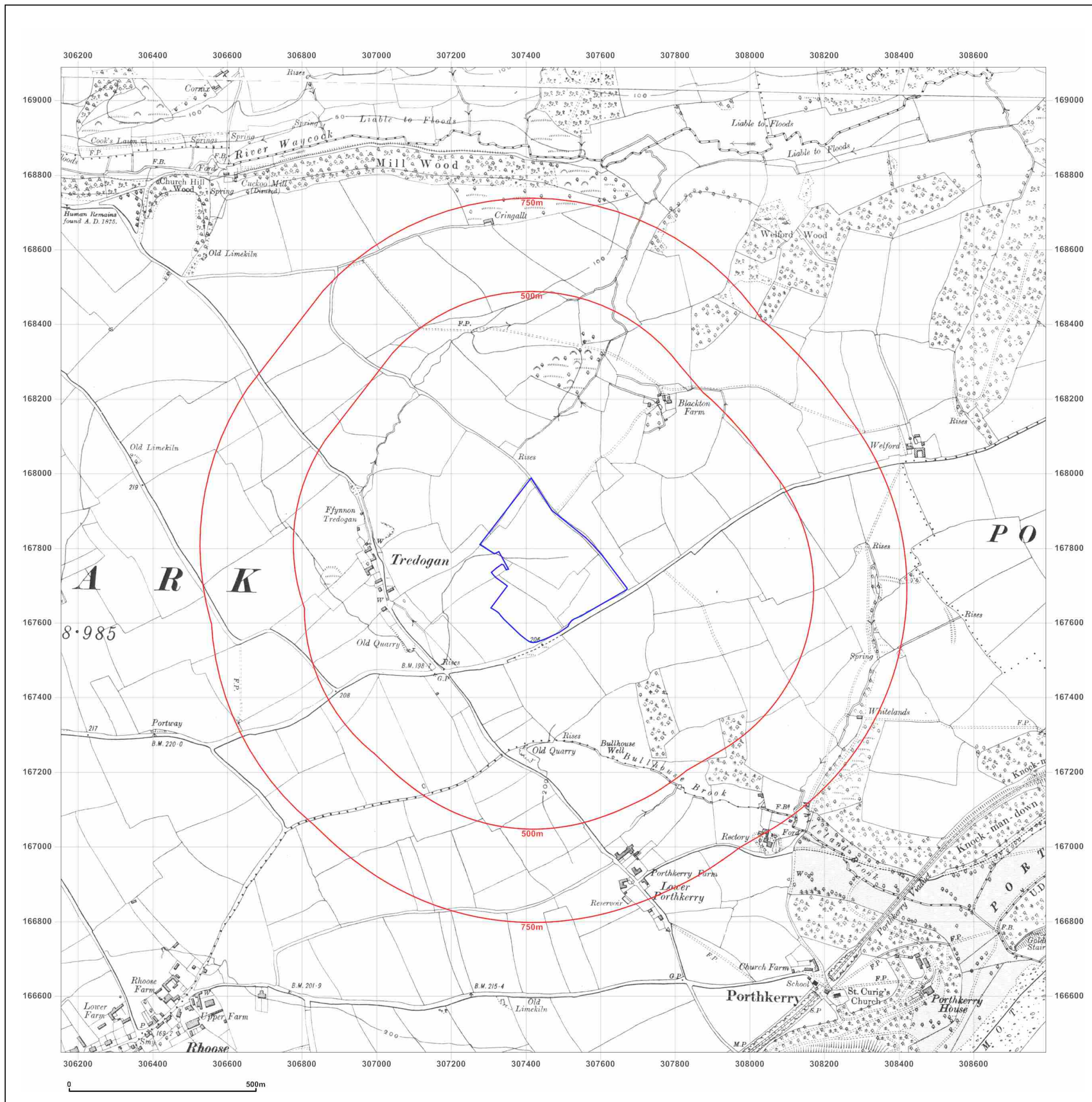


Supplied by:  
[www.emapsite.com](http://www.emapsite.com)  
[sales@emapsite.com](mailto:sales@emapsite.com)

© Crown copyright and database rights 2019 Ordnance Survey 100035207

Production date: 05 May 2020

Map legend available at:  
[www.groundsure.com/sites/default/files/groundsure\\_legend.pdf](http://www.groundsure.com/sites/default/files/groundsure_legend.pdf)





**Site Details:**


**Client Ref:** EMS\_608216\_812597  
**Report Ref:** EMS-608216\_812597  
**Grid Ref:** 307473, 167768

**Map Name:** County Series

**Map date:** 1936

**Scale:** 1:10,560

**Printed at:** 1:10,560



Surveyed 1876  
 Revised 1936  
 Edition N/A  
 Copyright N/A  
 Levelled N/A



Produced by  
 Groundsure Insights  
[www.groundsure.com](http://www.groundsure.com)

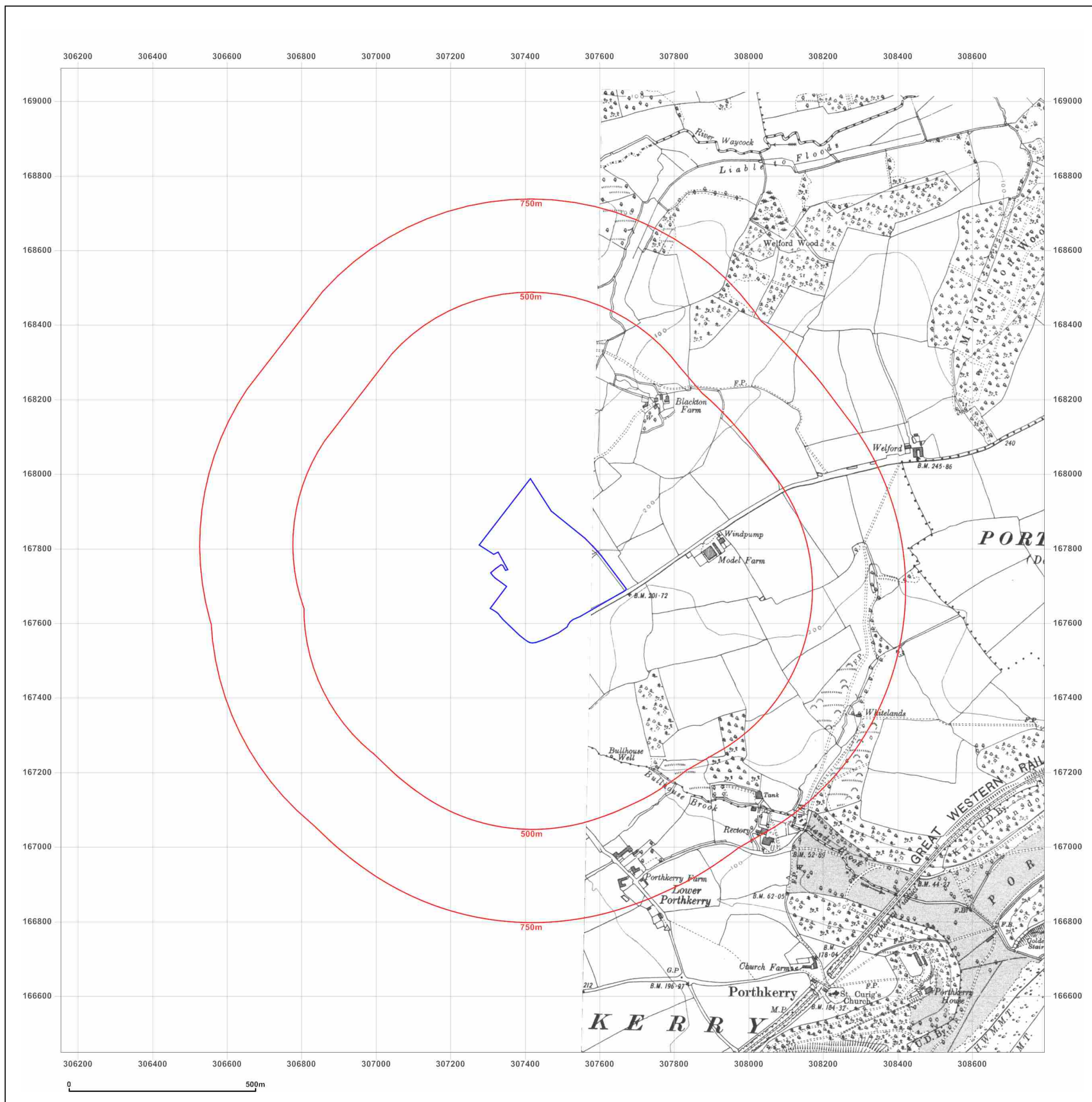


Supplied by:  
[www.emapsite.com](http://www.emapsite.com)  
[sales@emapsite.com](mailto:sales@emapsite.com)

© Crown copyright and database rights 2019 Ordnance Survey 100035207

Production date: 05 May 2020

Map legend available at:  
[www.groundsure.com/sites/default/files/groundsure\\_legend.pdf](http://www.groundsure.com/sites/default/files/groundsure_legend.pdf)



**Site Details:**


**Client Ref:** EMS\_608216\_812597  
**Report Ref:** EMS-608216\_812597  
**Grid Ref:** 307473, 167768

**Map Name:** County Series

**Map date:** 1938

**Scale:** 1:10,560

**Printed at:** 1:10,560



Surveyed 1876  
 Revised 1938  
 Edition N/A  
 Copyright N/A  
 Levelled N/A



Produced by  
 Groundsure Insights  
[www.groundsure.com](http://www.groundsure.com)



Supplied by:  
[www.emapsite.com](http://www.emapsite.com)  
[sales@emapsite.com](mailto:sales@emapsite.com)

© Crown copyright and database rights 2019 Ordnance Survey 100035207

Production date: 05 May 2020

Map legend available at:  
[www.groundsure.com/sites/default/files/groundsure\\_legend.pdf](http://www.groundsure.com/sites/default/files/groundsure_legend.pdf)

