

**Flood Risk Maps**  
**BWC Flood Risk from Rivers**

**Legend**

Flood Risk from Rivers

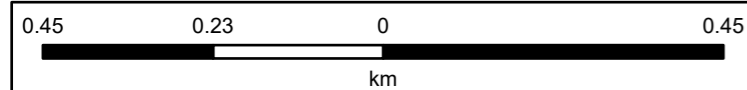
- High
- Medium
- Low
- Risk Level Under Review



Contains OS data © Crown Copyright and database right 2020

Scale at A3: 1:10,000

Date: 16/11/2023



British National Grid

**Disclaimer**

<https://naturalresources.wales/flooding/disclaimer-for-our-flood-and-coastal-erosion-risk-maps/?lang=en>

© NRW/CNC. Some information derived from © UK Centre for Ecology & Hydrology © UKCEH, the Environment Agency © EA and Getmapping Plc and Bluesky International Limited, Defra, © Met Office and DARD Rivers Agency, © Cranfield University, © James Hutton Institute, © Ordnance Survey, © Land & Property Services. All rights reserved.

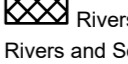
**Flood Map for Planning - Basic  
BWC Rivers and Sea FMfP**

**Legend**

TAN15 Defended Zones

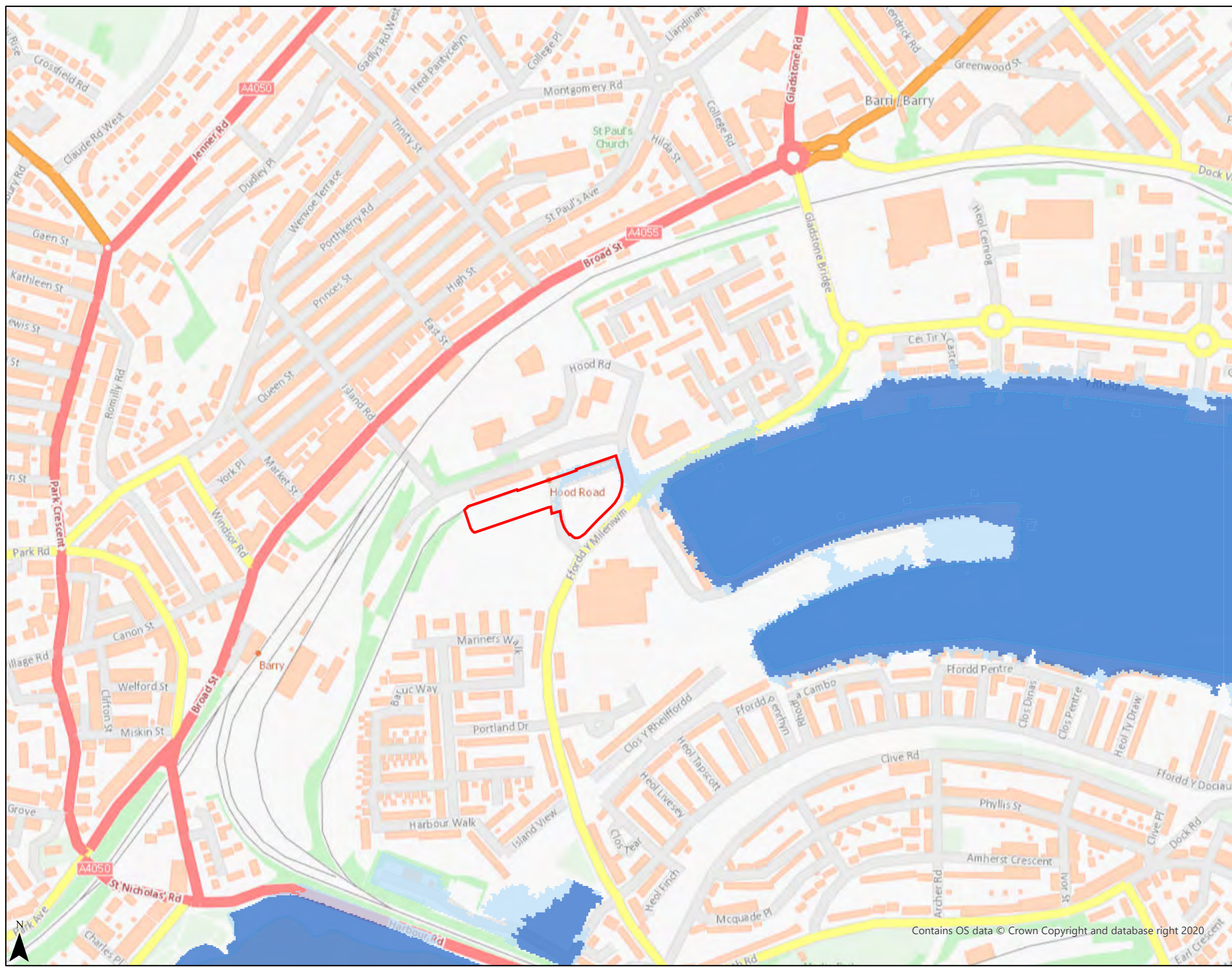
 Rivers

 Sea

 Rivers and Sea

 Flood Zone 3

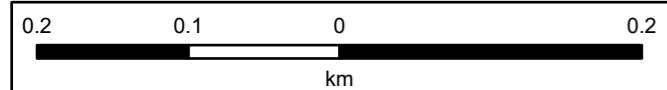
 Flood Zone 2



Contains OS data © Crown Copyright and database right 2020

Scale at A3: 1:5,000

Date: 16/11/2023



British National Grid

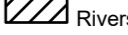
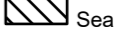

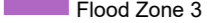

**Disclaimer**

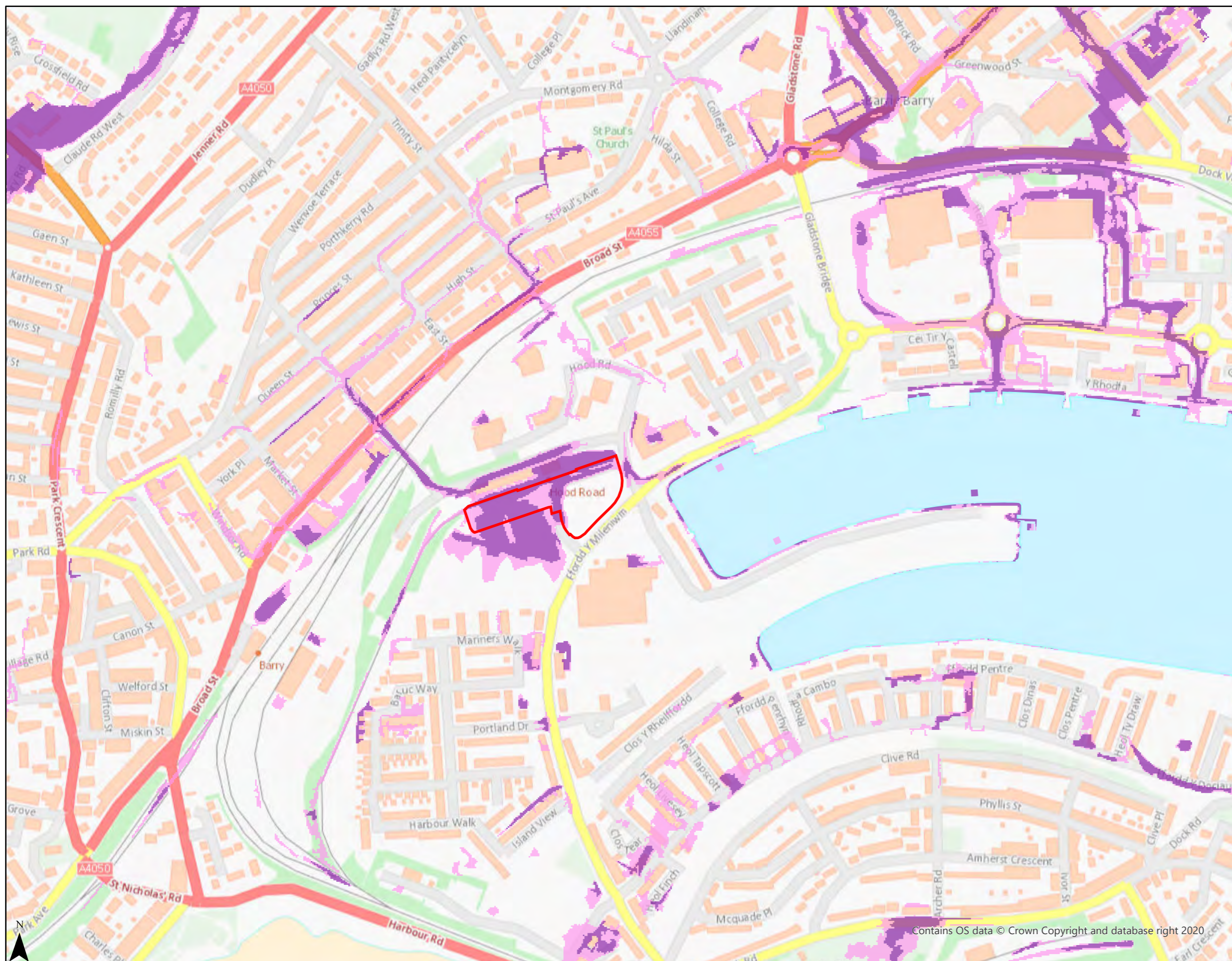
<https://naturalresources.wales/flooding/disclaimer-for-our-flood-and-coastal-erosion-risk-maps/?lang=en>

© NRW/CNC. Some information derived from © UK Centre for Ecology & Hydrology © UKCEH, the Environment Agency © EA and Getmapping Plc and Bluesky International Limited, Defra, © Met Office and DARD Rivers Agency, © Cranfield University, © James Hutton Institute, © Ordnance Survey, © Land & Property Services. All rights reserved.

**Flood Map for Planning - Basic  
BWC Surface Water FMfP**

**Legend**

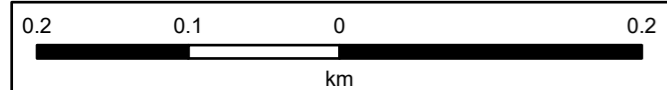
- TAN15 Defended Zones
-  Rivers
  -  Sea
  -  Rivers and Sea
- Surface Water and Small Watercourses
-  Flood Zone 3
  -  Flood Zone 2



Contains OS data © Crown Copyright and database right 2020

Scale at A3: 1:5,000

Date: 16/11/2023



British National Grid

**Disclaimer**  
<https://naturalresources.wales/flooding/disclaimer-for-our-flood-and-coastal-erosion-risk-maps/?lang=en>

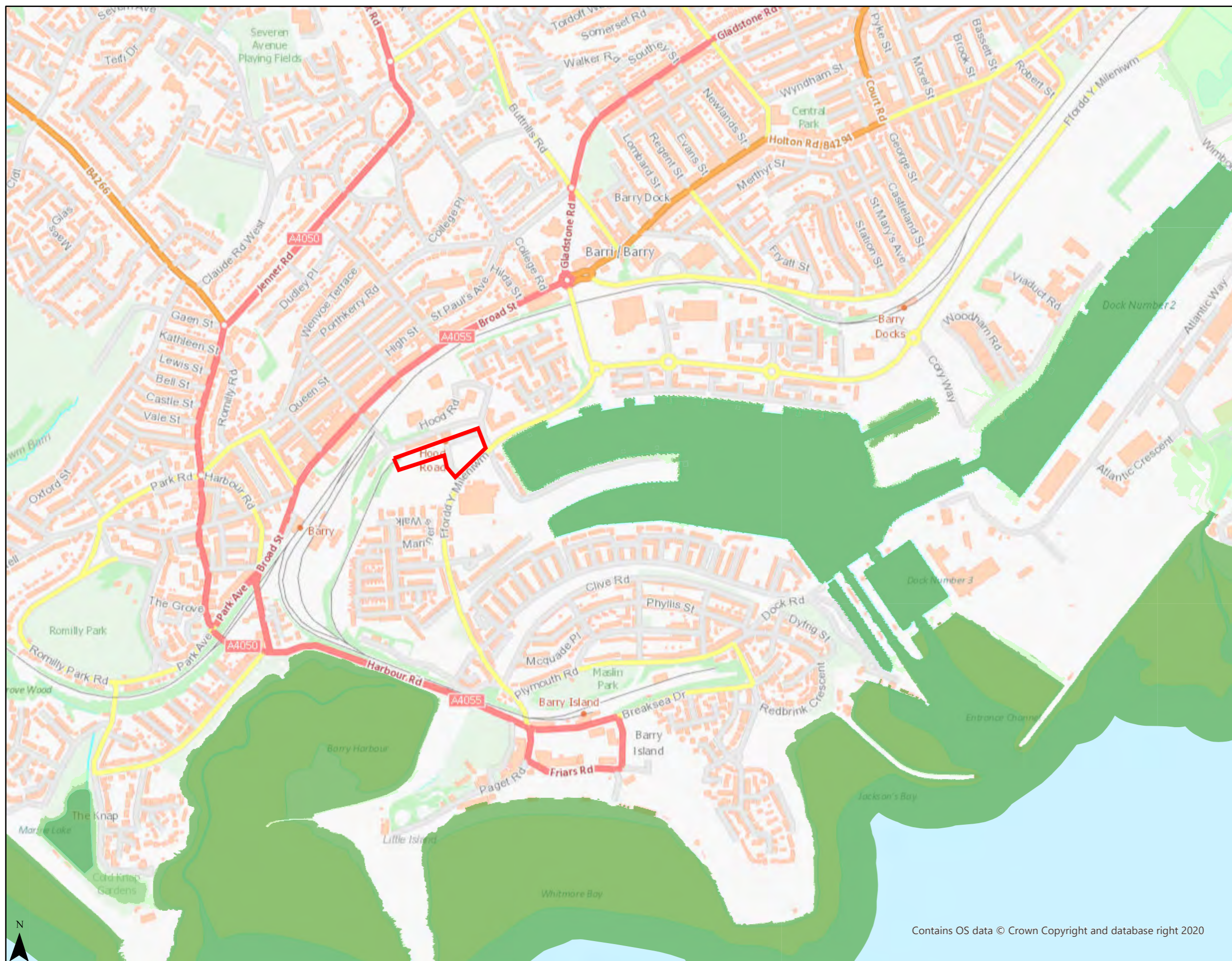
© NRW/CNC. Some information derived from © UK Centre for Ecology & Hydrology © UKCEH, the Environment Agency © EA and Getmapping Plc and Bluesky International Limited, Defra, © Met Office and DARD Rivers Agency, © Cranfield University, © James Hutton Institute, © Ordnance Survey, © Land & Property Services. All rights reserved.

**Flood Risk Maps**  
**BWC Flood Risk from Sea**

**Legend**

Flood Risk from the Sea

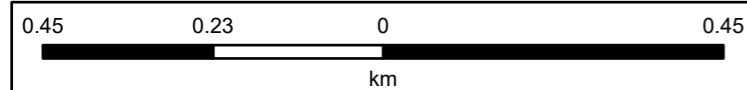
- High
- Medium
- Low
- Risk Level Under Review



Contains OS data © Crown Copyright and database right 2020

Scale at A3: 1:10,000

Date: 16/11/2023



British National Grid

**Disclaimer**

<https://naturalresources.wales/flooding/disclaimer-for-our-flood-and-coastal-erosion-risk-maps/?lang=en>

© NRW/CNC. Some information derived from © UK Centre for Ecology & Hydrology © UKCEH, the Environment Agency © EA and Getmapping Plc and Bluesky International Limited, Defra, © Met Office and DARD Rivers Agency, © Cranfield University, © James Hutton Institute, © Ordnance Survey, © Land & Property Services. All rights reserved.

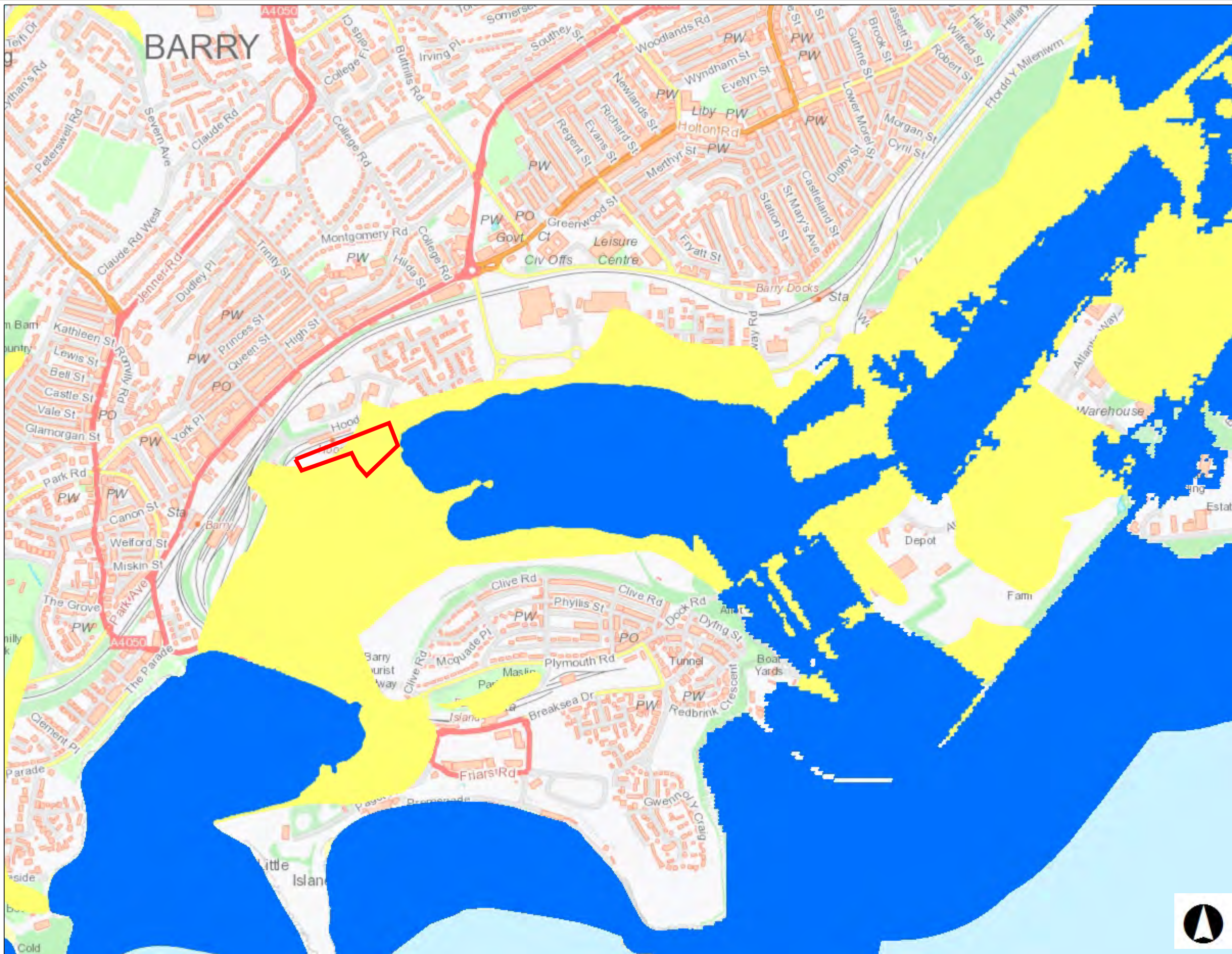
Map Perygl Llifogydd / Flood Risk Map -

Allwedd / Map Key

- Zone C1
- Zone C2
- Zone B
- Zone A

Graddfa / Scale at A3 1:10,000

Dyddiad / Date  
28/03/2022







© NRW/CNC. Some information derived from © UK Centre for Ecology & Hydrology © UKCEH, the Environment Agency © EA and Getmapping Plc and Bluesky International Limited, Defra, © Met Office and DARD Rivers Agency, © Cranfield University, © James Hutton Institute, © Ordnance Survey, © Land & Property Services. All rights reserved. © NRW/CNC. Cafwyd rhywfaint o wybodaeth o © Canolfan Ecolog a Hydroleg y DU © UKCEH, the Environment Agency © EA a Getmapping Plc a Bluesky International Limited, Defra, © Y Swyddfa Dywydd ac Asiantaeth Afonydd DARD, © Prifysgol Cranfield, © Sefydliad James Hutton, © Yr Arolwg Ordnans, © Gwasanaethau Tir ac Eiddo. Cedwir pob hawl.

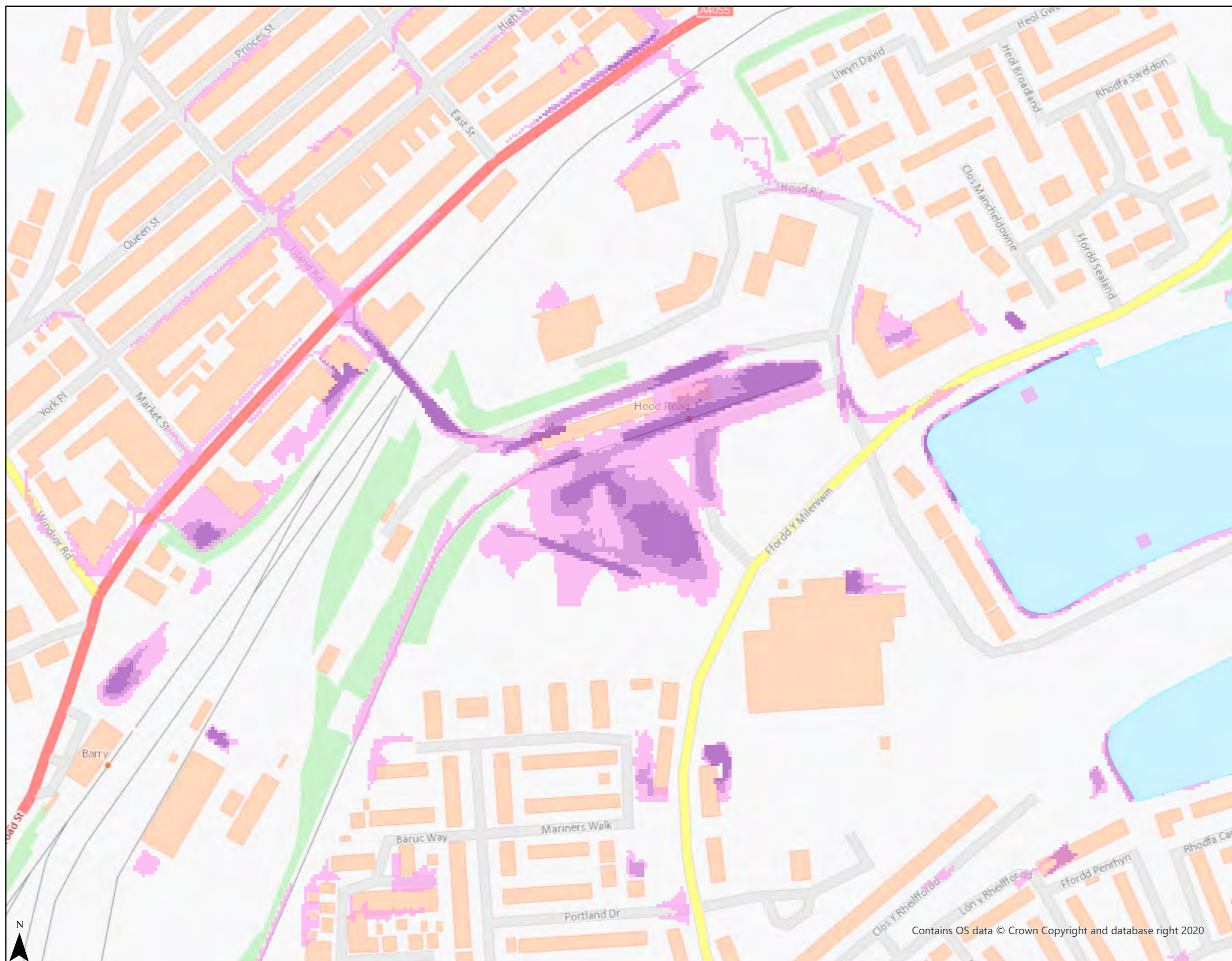


**Flood Risk Maps**  
**BWC Flood Risk from Surface Water**

**Legend**

Flood Risk from Surface Water & Small Watercourses

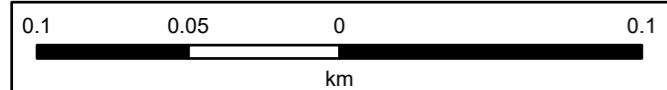
-  High
-  Medium
-  Low
-  Risk Level Under Review



Contains OS data © Crown Copyright and database right 2020

Scale at A3: 1:2,500

Date: 16/11/2023



British National Grid

**Disclaimer**  
<https://naturalresources.wales/flooding/disclaimer-for-our-flood-and-coastal-erosion-risk-maps/?lang=en>

© NRW/CNC. Some information derived from © UK Centre for Ecology & Hydrology © UKCEH, the Environment Agency © EA and Getmapping Plc and Bluesky International Limited, Defra, © Met Office and DARD Rivers Agency, © Cranfield University, © James Hutton Institute, © Ordnance Survey, © Land & Property Services. All rights reserved.

**Flood Risk Maps**  
**BWC Flood Risk from Surface Water**

**Legend**

Flood Risk from Surface Water & Small Watercourses

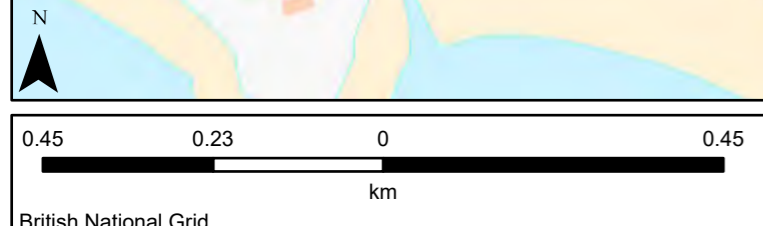
- High
- Medium
- Low
- Risk Level Under Review



Contains OS data © Crown Copyright and database right 2020

Scale at A3: 1:10,000

Date: 16/11/2023



**Disclaimer**  
<https://naturalresources.wales/flooding/disclaimer-for-our-flood-and-coastal-erosion-risk-maps/?lang=en>

© NRW/CNC. Some information derived from © UK Centre for Ecology & Hydrology © UKCEH, the Environment Agency © EA and Getmapping Plc and Bluesky International Limited, Defra, © Met Office and DARD Rivers Agency, © Cranfield University, © James Hutton Institute, © Ordnance Survey, © Land & Property Services. All rights reserved.