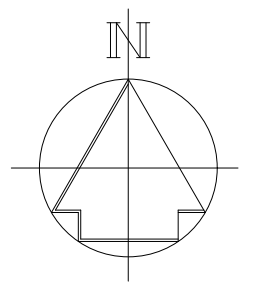
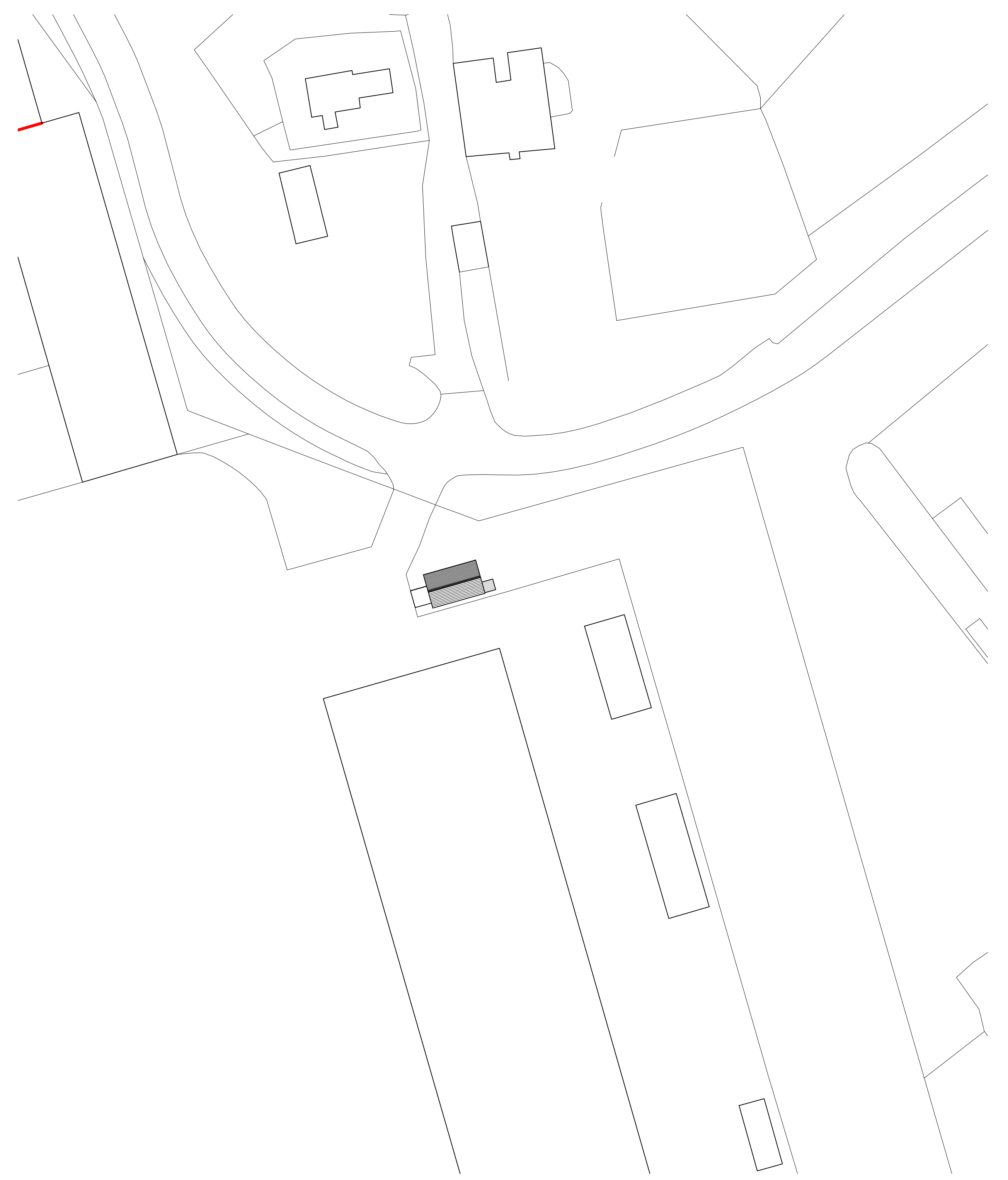


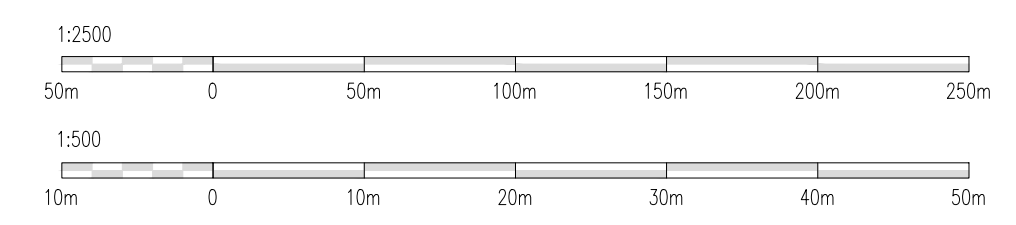
AREA - 67.4m<sup>2</sup>



SITE LOCATION PLAN  
SCALE 1:2500 @ A1



BLOCK PLAN  
SCALE 1:500 @ A1



Rev: A  
Drawing No: A01  
Job No: 23.57  
Scales: 1:500 & 1:2500 @ A1

No.	REVISION	by	date	No.	REVISION	by	date
A	SCALE BAR ADDED AND DRAWING STAGE AMENDED TO PRELIMINARY.	AP	24.07.23				

**NOTES**  
 1 Do not scale from this drawing  
 2 All dimensions to be checked on site  
 3 \*As built drawings are prepared, in part, based upon information furnished by others. While this information is believed to be reliable, James & Nicholas LLP assume no responsibility for the accuracy of \*As built drawings or for any errors or omissions that may have been incorporated into them as a result of incorrect information provided to us by others. Those relying on an \*As built drawing are advised to obtain independent verification of its accuracy.

**STAGE**  
 PRELIMINARY

**REFER ALSO TO THE FOLLOWING:**  
 Drawings:  
 Bending Schedules:

**CLIENT**  
 WELSH GOVERNMENT

**james&nicholas**  
 Grove House, Grove Place, Port Talbot SA13 1XA • Tel 01639 885431 • Fax 01639 891687  
 admin@jamesandnicholas.com • www.jamesandnicholas.com  
 James & Nicholas Limited Liability Partnership. Registered in the UK No. OC303071

**Job title**  
 ASTON MARTIN LAGONDA SUBSTATION LOCATION

**Drawing title**  
 SITE LOCATION AND BLOCK PLAN

by	date
drawn: FL	28.06.23
checked: AP	28.06.23
approved: KJT	28.06.23

Job No:	Drawing No:	Rev:
23.57	A01	A

Scales: 1:500 & 1:2500 @ A1

COPYRIGHT ©