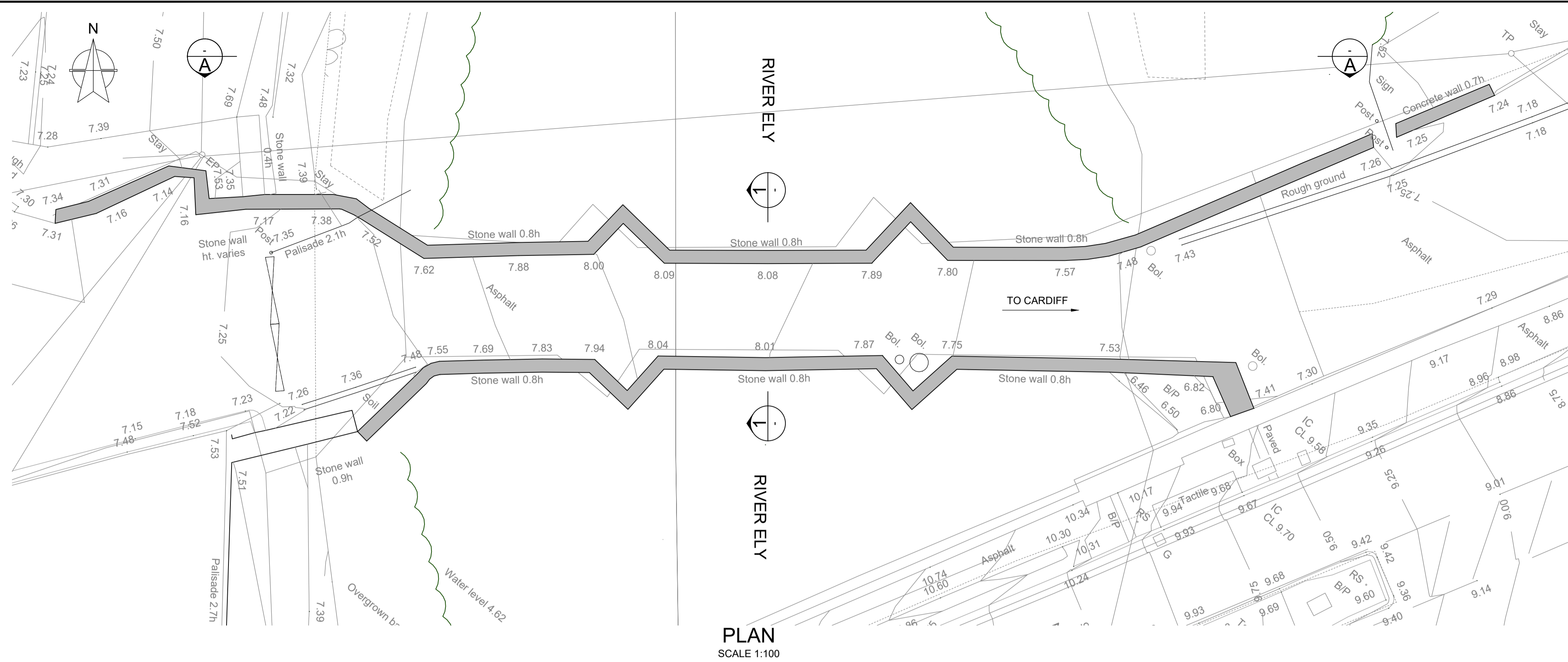


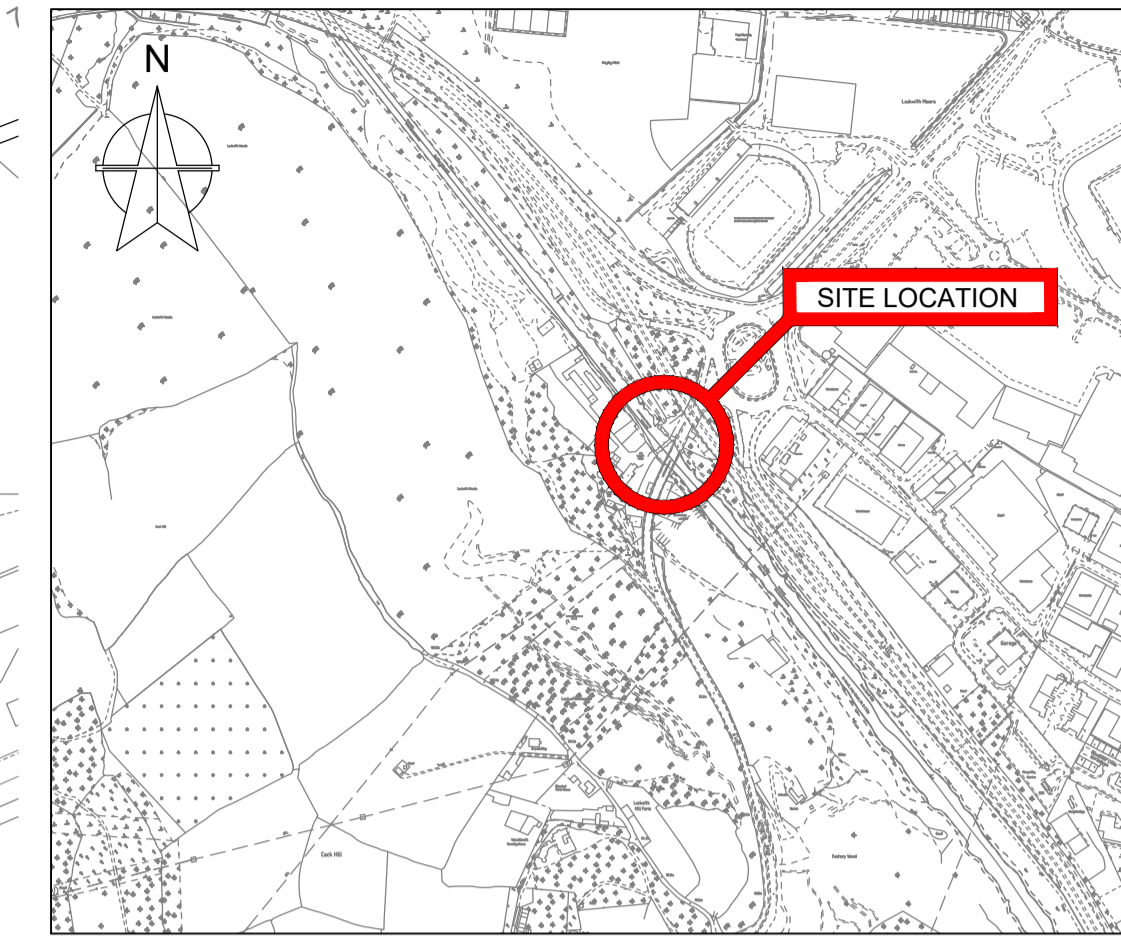
DO NOT SCALE

NOTES

1. THIS IS A C.A.D. DRAWING AND SHOULD NOT BE AMENDED BY HAND.
2. ALL DIMENSIONS IN MILLIMETRES UNLESS OTHERWISE STATED. ALL LEVELS IN METRES ABOVE ORDNANCE DATUM (mAOD)
3. ALL LONGITUDINAL AND TRANSVERSE DIMENSIONS ARE MEASURED HORIZONTALLY.



PLAN
SCALE 1:100



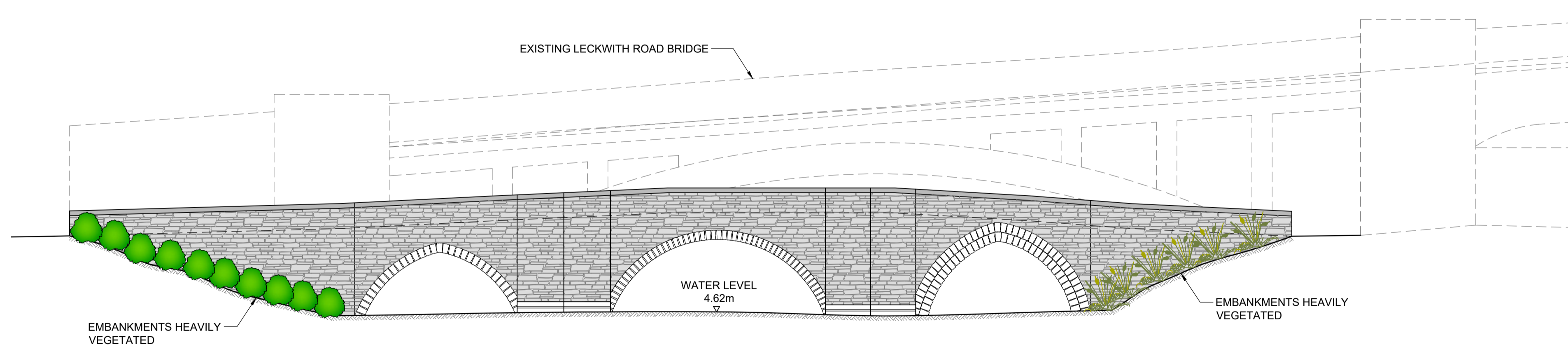
LOCATION PLAN
SCALE 1:10,000



NORTH ELEVATION



SOUTH ELEVATION



ELEVATION A-A
SCALE 1:100

REV	DATE	BY	DESCRIPTION	CHK	APP
P01	19/02/2020	BJ	FIRST ISSUE	SH	SS

DRAWING STATUS: S0 - WORK IN PROGRESS



1 Capital Quarter, Tyndall St, Cardiff, CF10 4BZ, UK
T+ 44 (0) 292 076 9200
wsp.com

CLIENT:

ARCHITECT:

SITE/PROJECT: LECKWITH QUAY DEVELOPMENT

TITLE: LECKWITH ACCESS BRIDGE EXISTING GENERAL ARRANGEMENT

SCALE @ AT:	CHECKED:	APPROVED:
AS SHOWN	SH	SS
PROJECT NO:	DESIGNED:	DRAWN:
70053561	-	BJ
DRAWING NO:	DATE:	REV:
70053561-001	February 20	P01

© WSP UK Ltd