

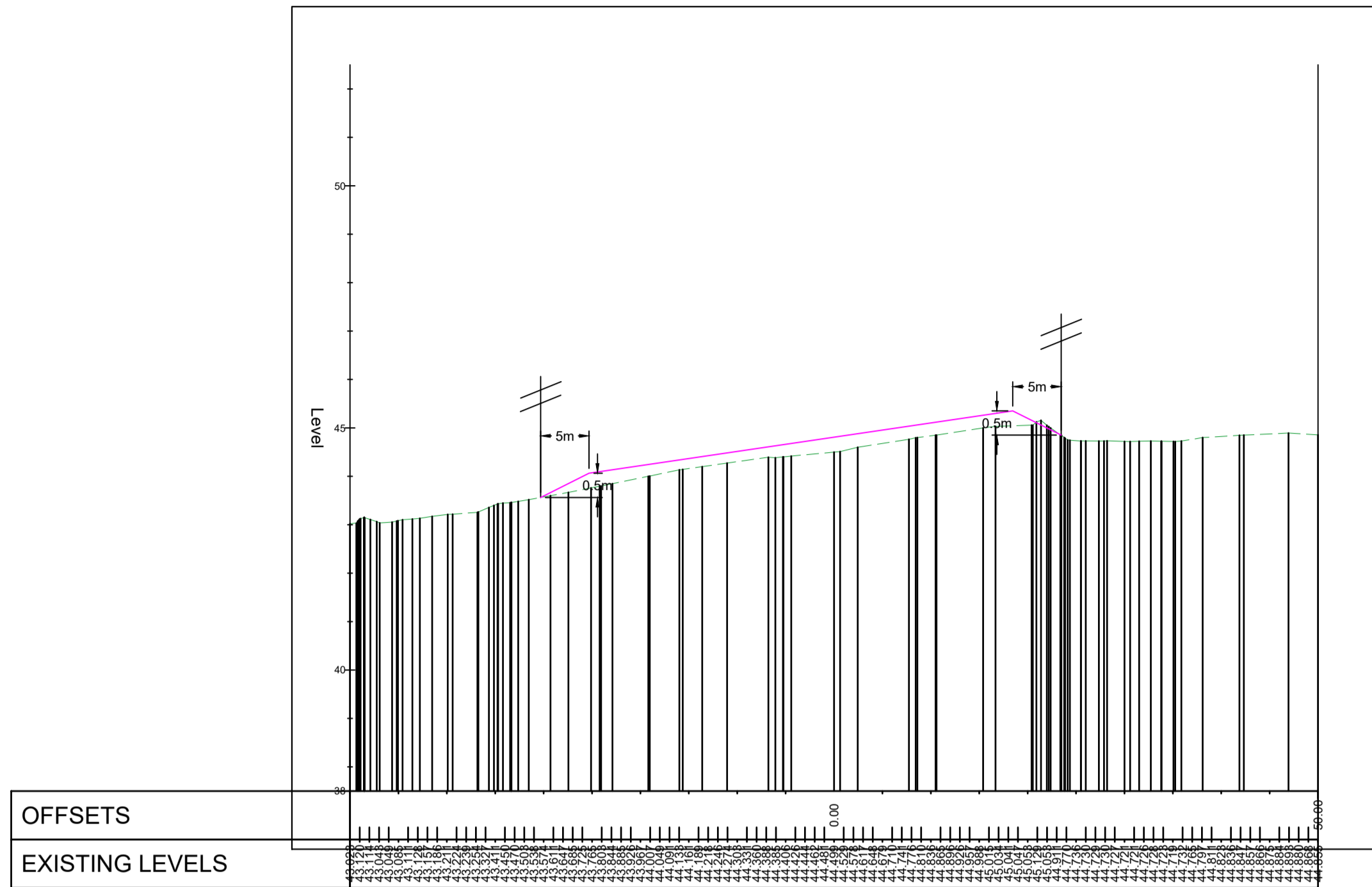
N:\50517-00 LEVEL ASSESSMENT OF Y PORTH, BRO TATHAN\01 DR\50517-BUR-XX-DR-C-0003_PROPOSED CROSS SECTION PS2.DWG

10cm - Caution as distortion can occur.

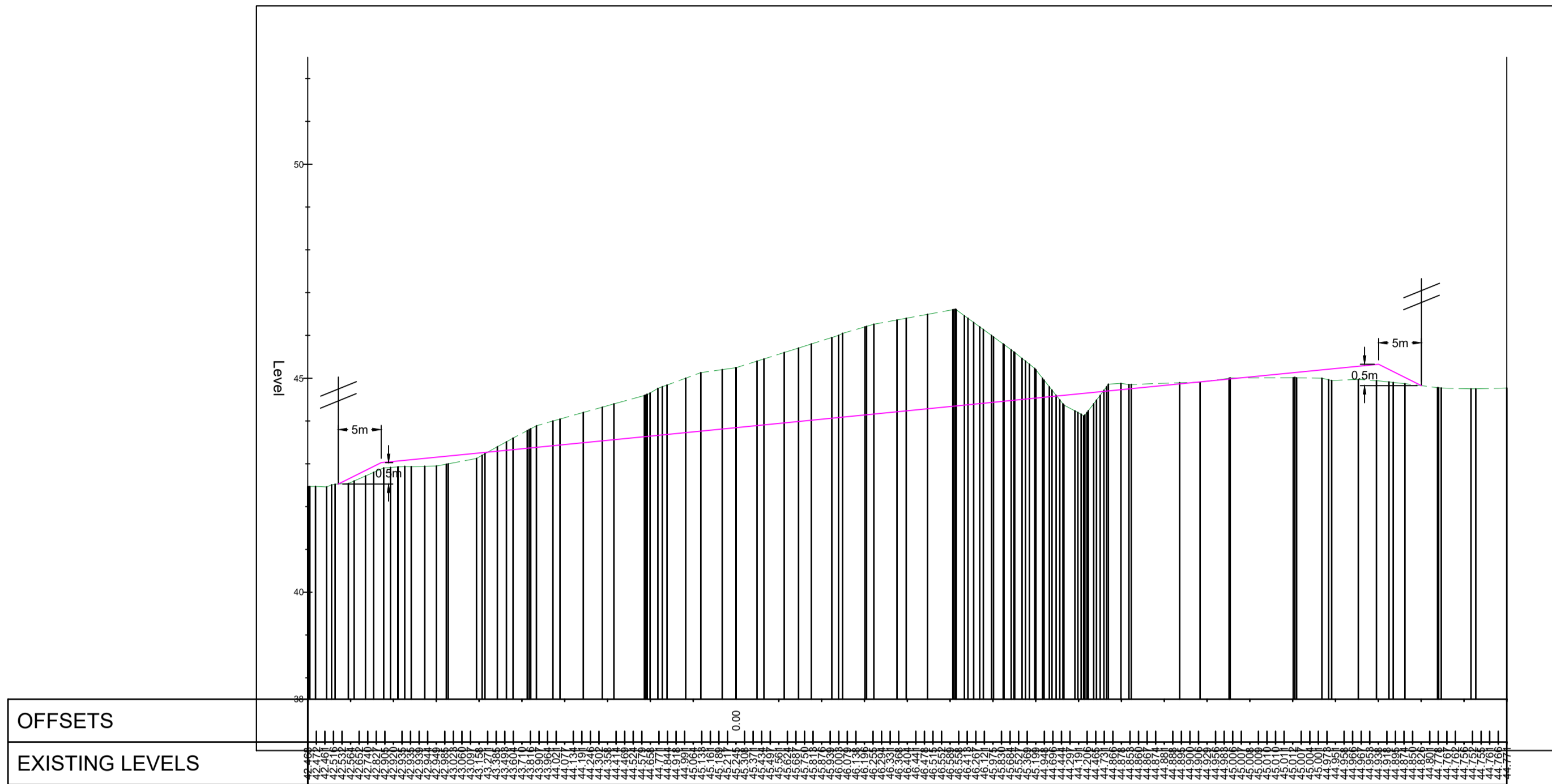


Project:
**LEVEL ASSESSMENT OF
Y PORTH, BRO TATHAN**

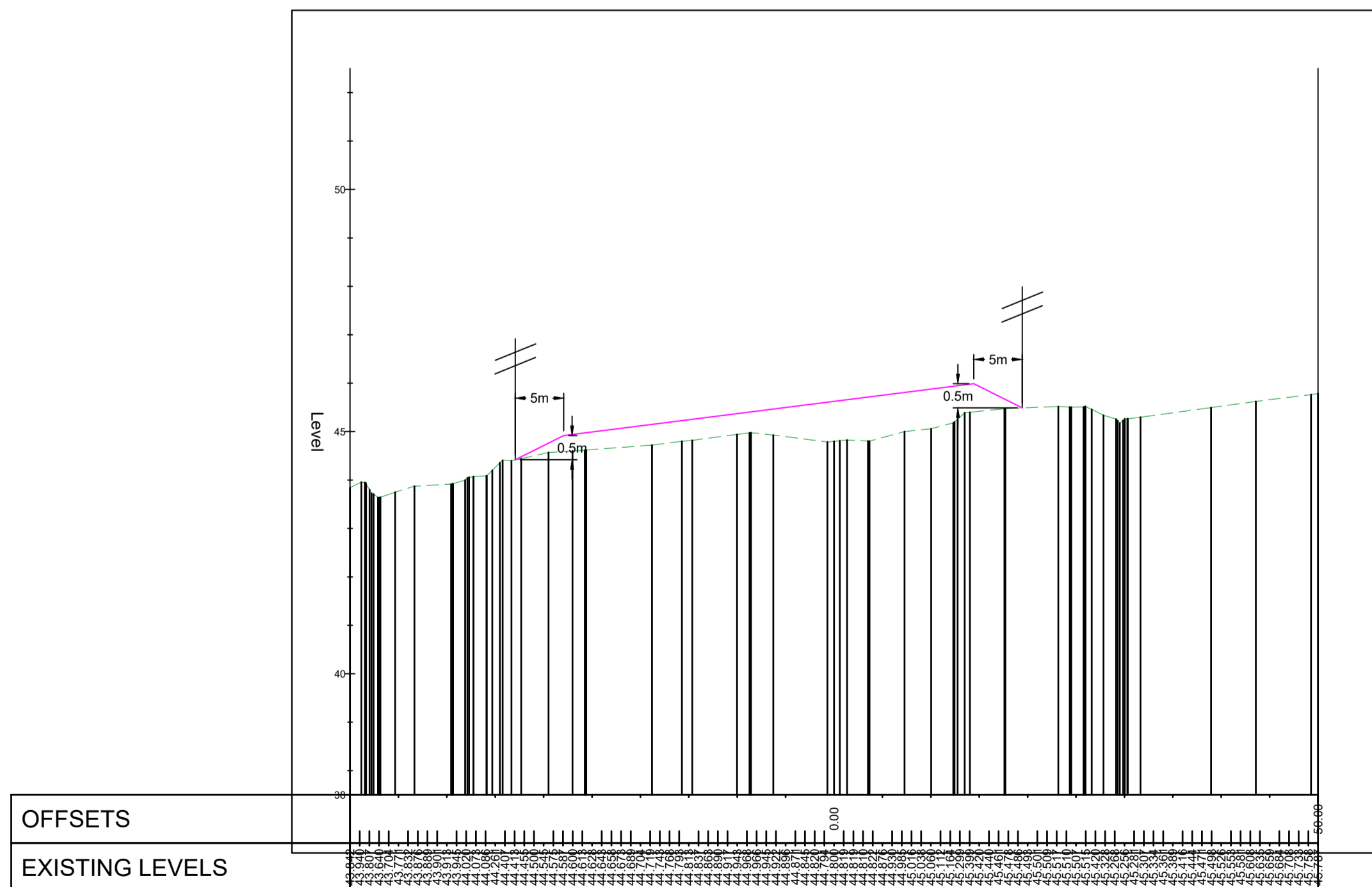
KEY:
— PROPOSED LEVELS
— EXISTING LEVELS



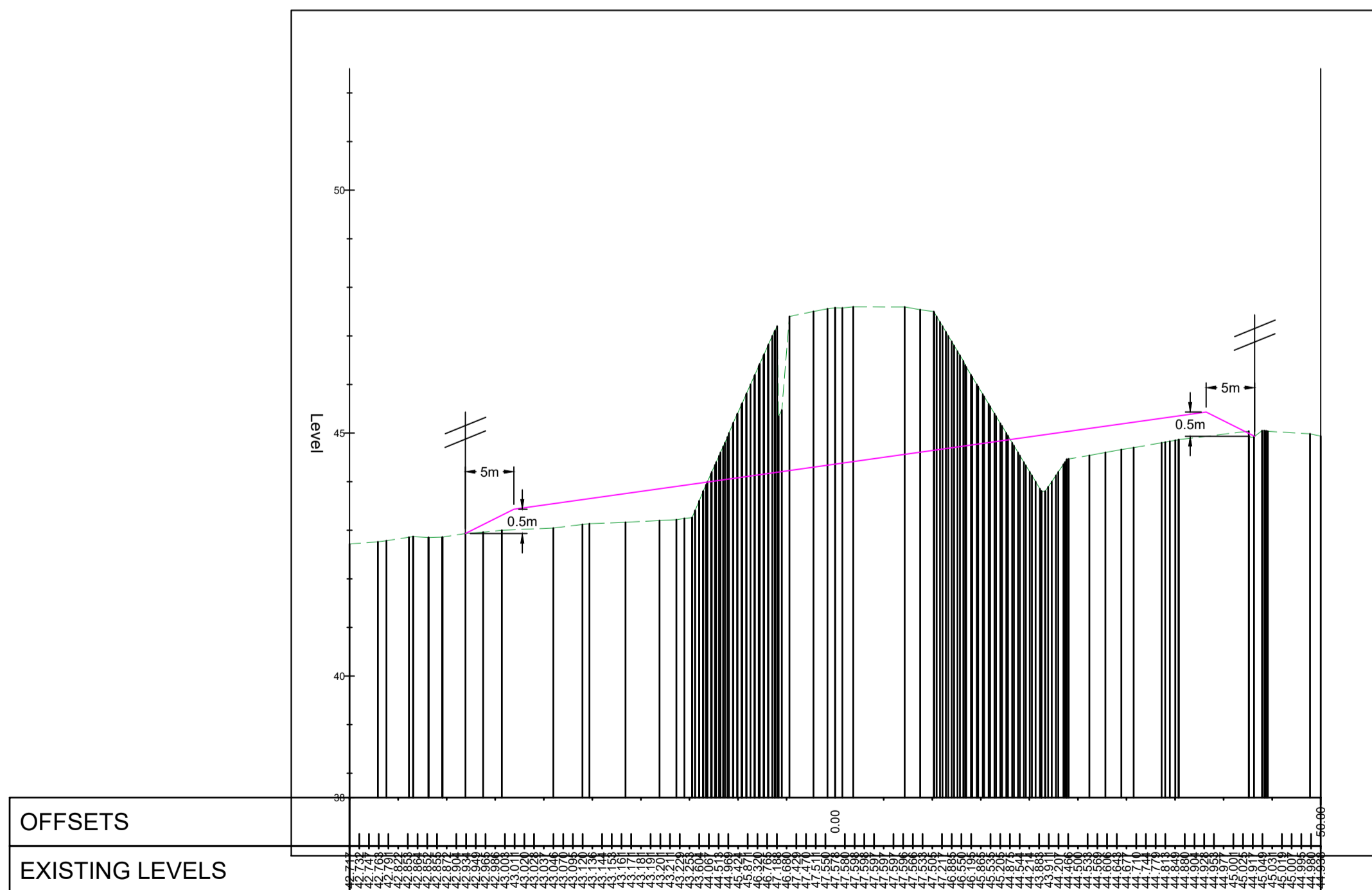

CHAINAGE 100.000 (10)
SCALE: 1:500




CHAINAGE 200.000 (20)
SCALE: 1:500



CHAINAGE 50.000 (5)
SCALE: 1:500



CHAINAGE 150.000 (15)
SCALE: 1:500



50517	ISSUED FOR PLANNING	13/10/23	RP	SL	RS
REV	DESCRIPTION	DATE	DRW	CHK	APP

Drawing Title:
**PROPOSED CROSS SECTION LEVELS
PROPOSED STOCKPILE 2 (PS2)
Ch-B 0 to 242m**

Burroughs Project No.: 50517
Scale: 1:500
Original Paper Size: A1

Drawing Number:
50517-BUR-XX-DR-C-0003

Status: S2 - FOR INFORMATION
Revision: P1.0 - ISSUED FOR PLANNING

This document is copyright of Burroughs Ltd. Use figured measurements only! DO NOT SCALE FROM DRAWING. Verify all dimensions prior to construction. Immediately report any discrepancies to Burroughs and if in doubt ASK. This drawing should be read in conjunction with all other associated project information