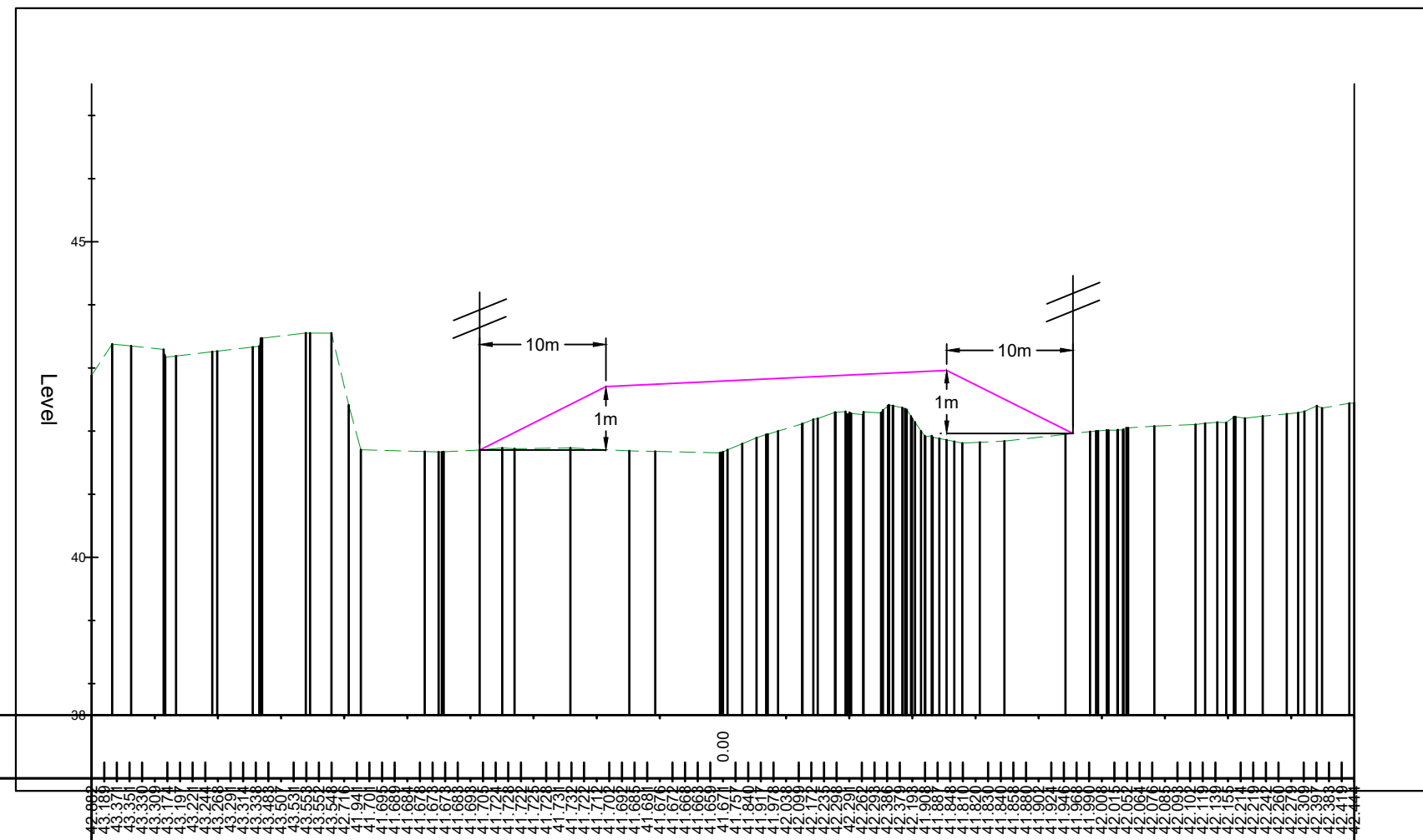


KEY:  
— PROPOSED LEVELS  
— EXISTING LEVELS

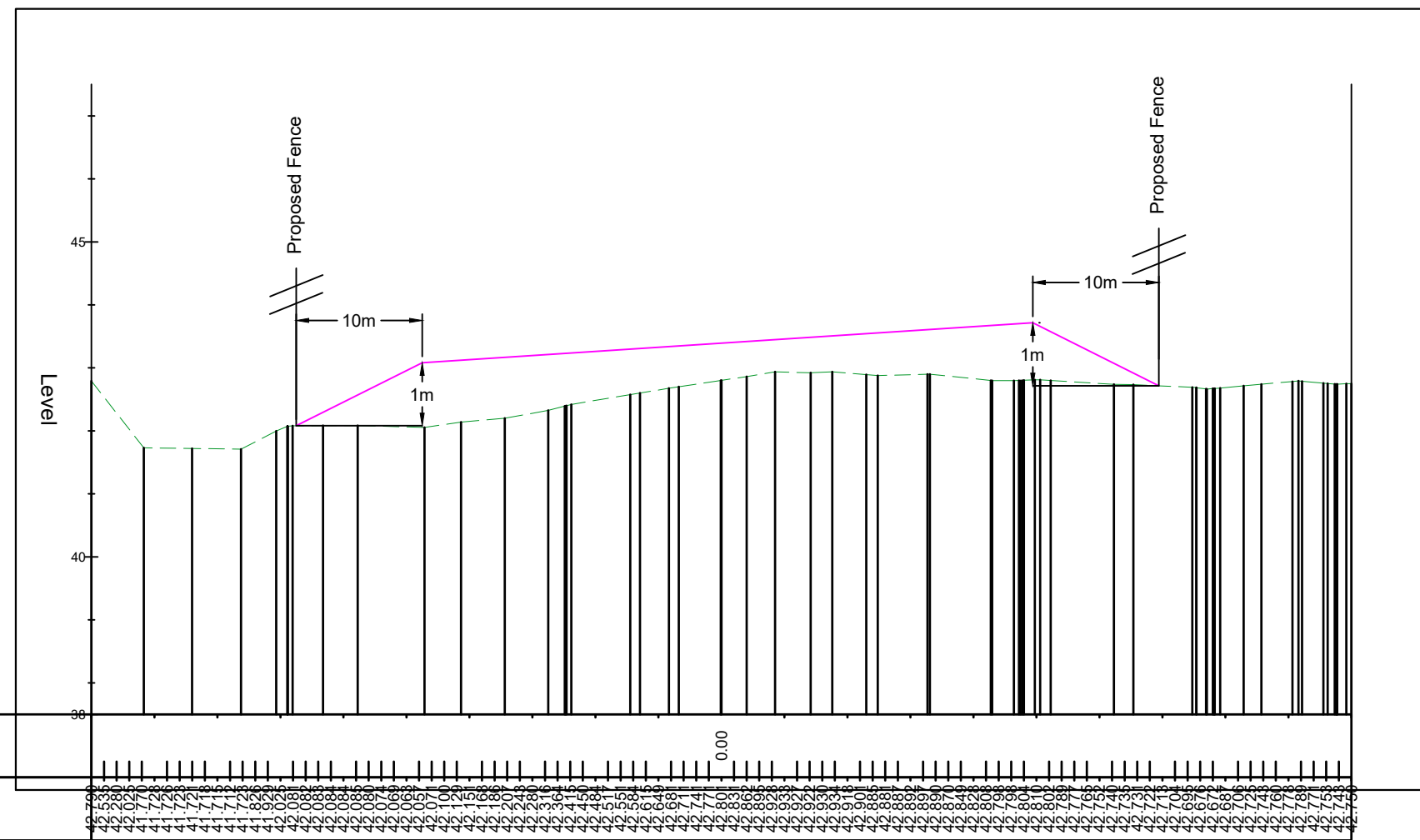
N:\50517-00 LEVEL ASSESSMENT OF Y PORTH, BRO TATHAN\01 DR\50517-BUR-XX-XX-DR-C-0002\_PROPOSED CROSS SECTION PS1.DWG 10cm - Caution as distortion can occur. ALL CIVIL DIMENSIONS ARE IN METRES - ALL STRUCTURAL DIMENSIONS ARE IN MILLIMETRES - ALL LEVELS ARE IN METRES.



OFFSETS  
EXISTING LEVELS

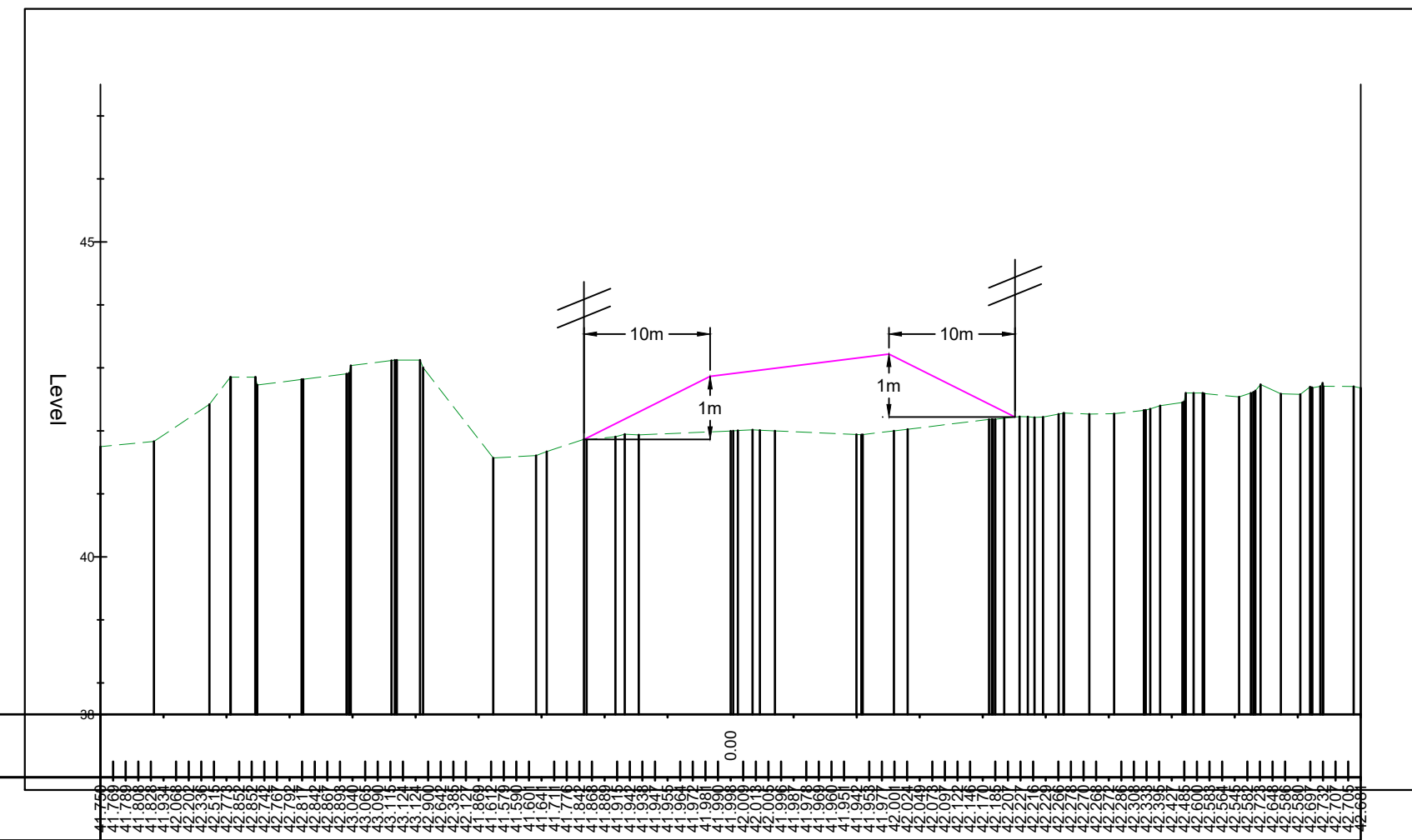
**CHAINAGE 200.000**  
SCALE: 1:500

NOTE:  
VERTICAL SCALE OF CROSS SECTION HAS BEEN  
EXAGGERATED BY 5



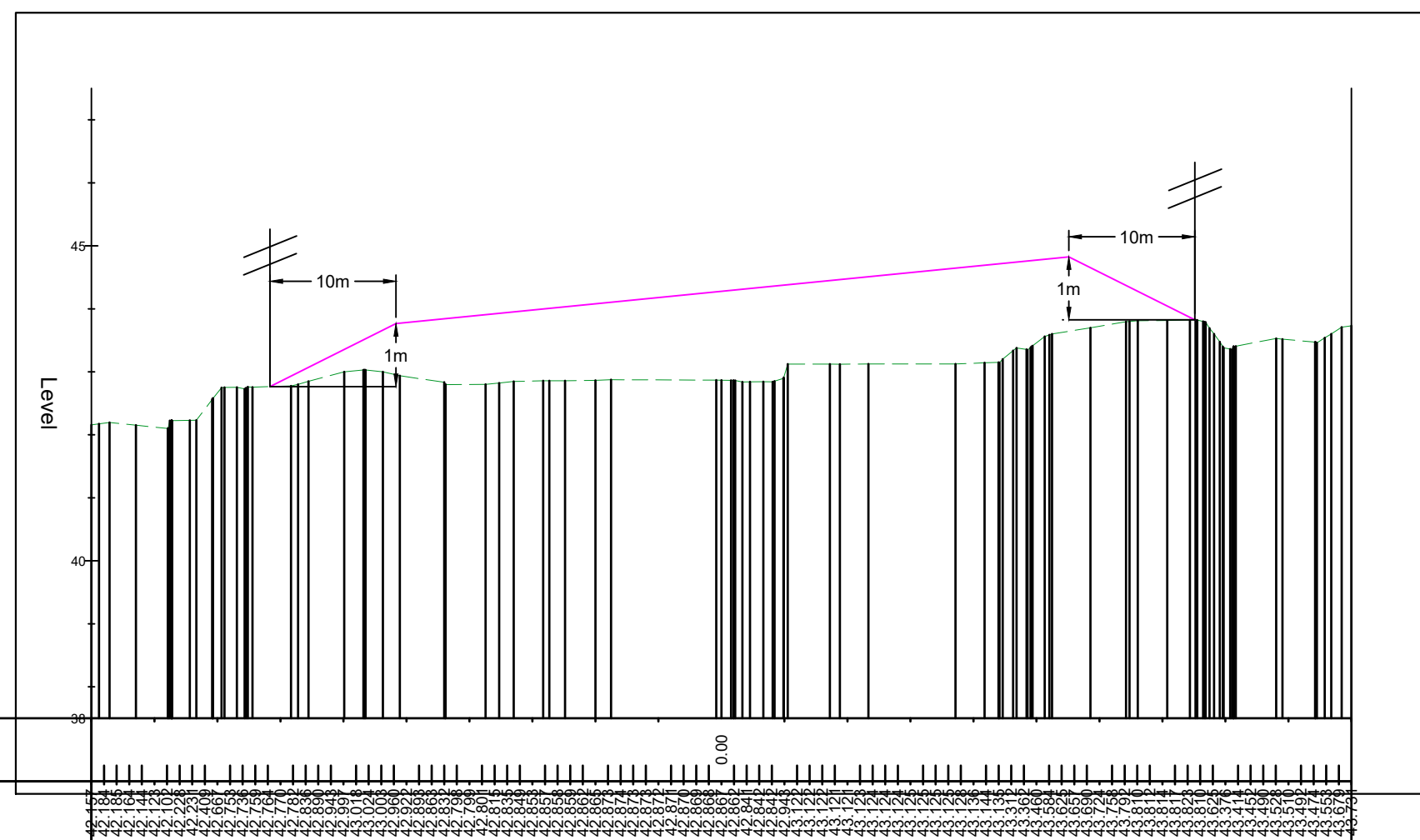
OFFSETS  
EXISTING LEVELS

**CHAINAGE 120.000**  
SCALE: 1:500



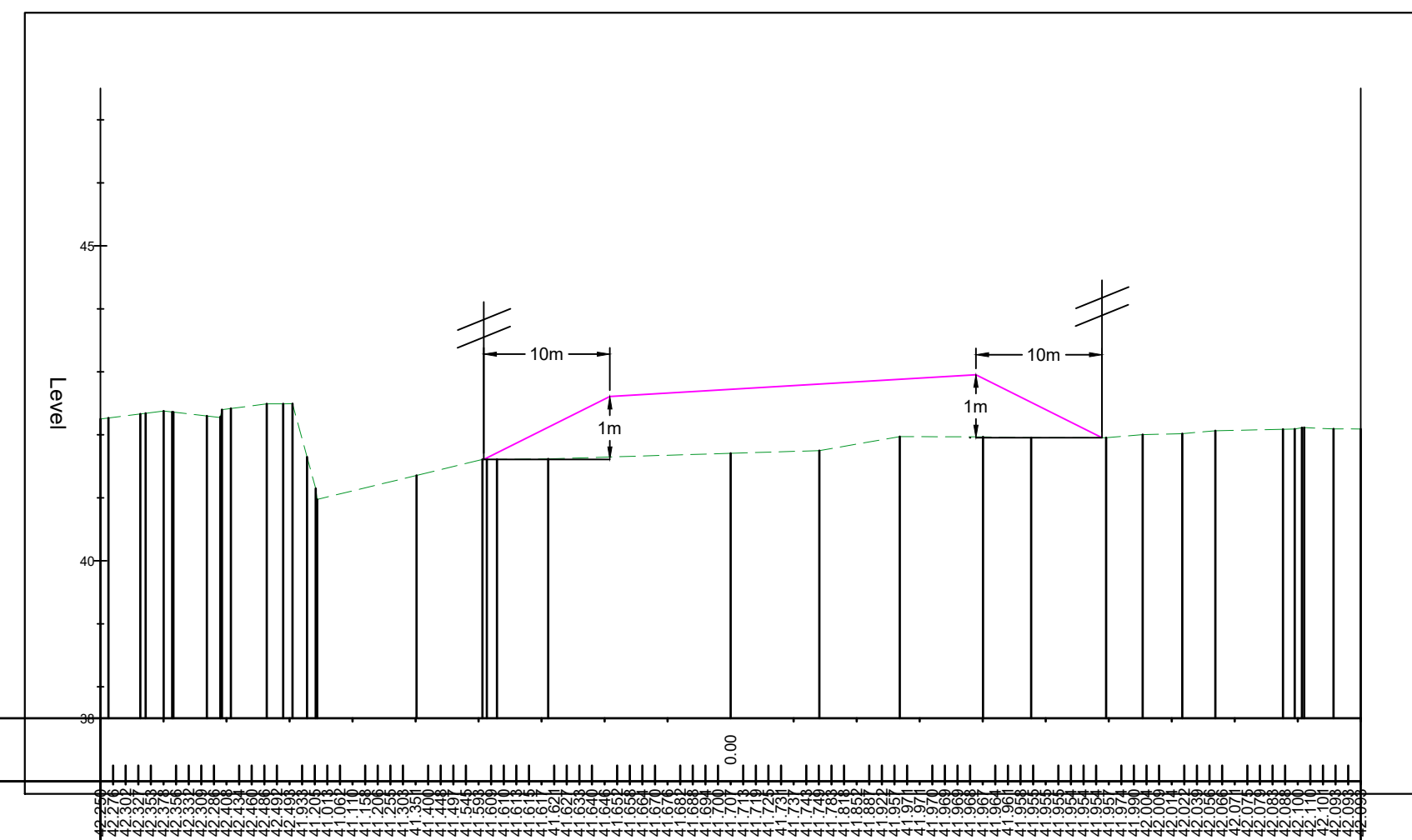
OFFSETS  
EXISTING LEVELS

**CHAINAGE 280.000**  
SCALE: 1:500



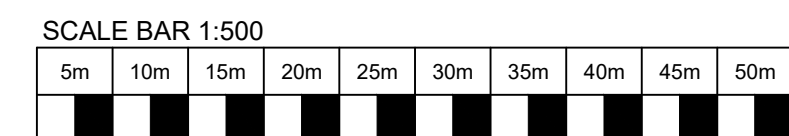
OFFSETS  
EXISTING LEVELS

**CHAINAGE 40.000**  
SCALE: 1:500



OFFSETS  
EXISTING LEVELS

**CHAINAGE 360.000**  
SCALE: 1:500



ISSUED FOR PLANNING	13/10/23	BP	SL	RS
REVISION	DESCRIPTION	DATE	DRW	CHK

Drawing Title:  
**PROPOSED CROSS SECTION LEVELS  
PROPOSED STOCKPILE 1 (PS1)  
Ch-A 0 to 475m**

Burroughs Project No.: 50517  
Scale: 1:500  
Original Paper Size: A1

Drawing Number:  
**50517-BUR-XX-XX-DR-C-0002**

Status: S2 - FOR INFORMATION

Revision: P1.0 - ISSUED FOR PLANNING

This document is copyright of Burroughs Ltd. Use figured measurements only! DO NOT SCALE FROM DRAWING. Verify all dimensions prior to construction. Immediately report any discrepancies to Burroughs and if in doubt ASK. This drawing should be read in conjunction with all other associated project information