

10cm - Caution as distortion can occur.



















Project:

BRO TATHAN UTILITIES

DRAWING NOTES:

1. ALL DIMENSIONS IN METRES UNLESS OTHERWISE STATED.
2. DRAWING PRESENTED FOR PLANNING SUBMISSION, NOT TO BE USED FOR CONSTRUCTION.

LEGEND:

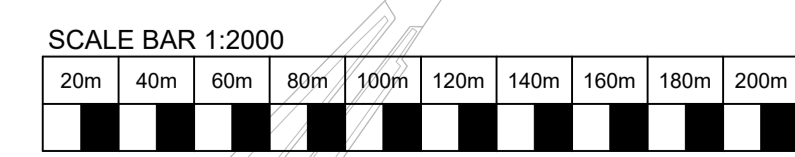
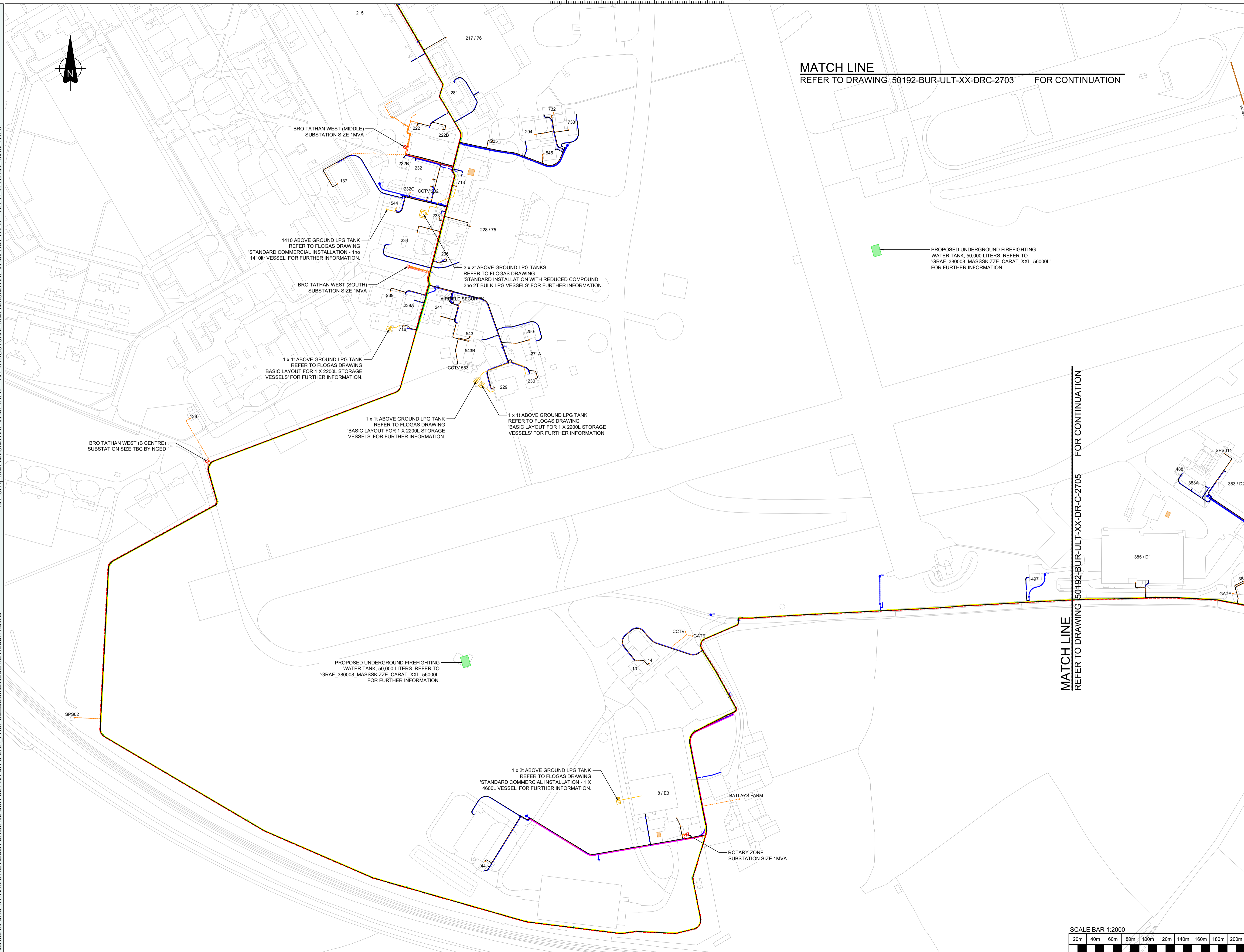
-  PROPOSED POTABLE WATER NETWORK
-  PROPOSED HIGH VOLTAGE CABLE NETWORK (11kV)
-  PROPOSED AML HIGH VOLTAGE CABLE NETWORK (11kV)
-  PROPOSED LOW VOLTAGE CABLE NETWORK
-  PROPOSED 90mm OPENREACH COMMUNICATIONS NETWORK
-  PROPOSED 150mm OGI COMMUNICATIONS NETWORK
-  PROPOSED 150mm SPARE DUCTING NETWORK
-  PROPOSED LIQUEFIED PETROLEUM GAS (LPG) NETWORK
-  PROPOSED SURFACE WATER NETWORK DIVERSIONS
-  PROPOSED FOUL WATER NETWORK DIVERSION
-  PROPOSED HEADWALL
-  PROPOSED NGED SUBSTATION
-  PROPOSED OPENREACH COMMUNICATIONS DRAW CHAMBER
-  PROPOSED OGI COMMUNICATIONS DRAW CHAMBER
-  PROPOSED SPARE DUCTING DRAW CHAMBER
-  PROPOSED ABOVE GROUND LIQUEFIED PETROLEUM GAS (LPG) TANK AND COMPOUND
-  EXISTING BELOW GROUND EMERGENCY WATER TANK LOCATION
-  PROPOSED UNDERGROUND FIREFIGHTING WATER TANK LOCATION

MATCH LINE

REFER TO DRAWING 50192-BUR-ULT-XX-DR-C-2703 FOR CONTINUATION

MATCH LINE
REFER TO DRAWING 50192-BUR-ULT-XX-DR-C-2705 FOR CONTINUATION

N:\50192-00 BRO TATHAN UTILITIES\01 DR\50192-BUR-ULT-XX-DR-C-2704_PROPOSEDCOMBINEDUTILITIESSH4.DWG
10cm - Caution as distortion can occur.
ALL CIVIL DIMENSIONS ARE IN METRES - ALL STRUCTURAL DIMENSIONS ARE IN MILLIMETRES - ALL LEVELS ARE IN METRES.



S2-P2-1	ISSUED FOR PLANNING	13/10/23	SL	RS	RS
S2-P1-1	ISSUED FOR PLANNING APPLICATION CONSULTATION	04/08/23	SL	RS	RS
REV	DESCRIPTION	DATE	DRW	CHK	APP

Drawing Title:
**SERIES 2700 - UTILITIES
PROPOSED COMBINED UTILITIES
GENERAL ARRANGEMENT SHEET 4**

Burroughs Project No.: 50192-00
Scale: 1:2000
Original Paper Size: A1

Drawing Number:
50192-BUR-ULT-XX-DR-C-2704

Status: S2 - FOR INFORMATION
Revision: P2.0 - ISSUED FOR PLANNING

This document is copyright of Burroughs Ltd. Use figured measurements only! DO NOT SCALE FROM DRAWING. Verify all dimensions prior to construction. Immediately report any discrepancies to Burroughs and if in doubt ASK. This drawing should be read in conjunction with all other associated project information