



Project:

BRO TATHAN UTILITIES

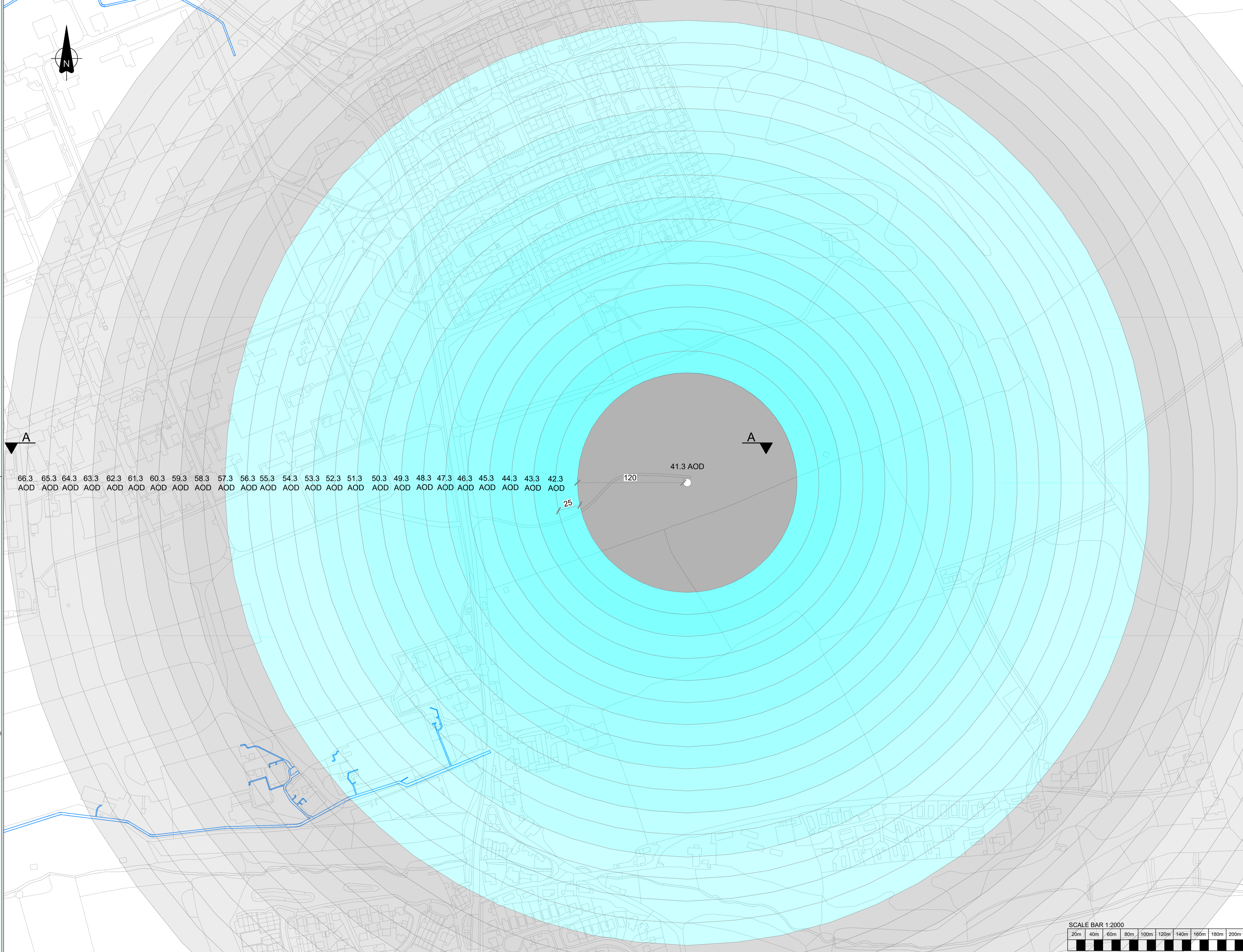
DRAWING NOTES:

1. RESTRICTIONS:
 - 1.1 WITHIN THE 120m RADIUS CENTRED ON THE HIGH RESOLUTION DIRECTION FINDER (AS INDICATED BY THE RED CIRCLE ON THE DRAWING), NO BUILDINGS, STRUCTURES, OR OBJECTS OF ANY ARE PERMITTED ON LAND WITHOUT THE PERMISSION AND CONSENT OF THE MINISTRY OF DEFENCE.
 - 1.2 VEHICLES, MACHINERY OR PLANT ARE NOT TO BE USED ON LAND WITHIN THE 120 METRES RADIUS CIRCLE UNLESS THE CONSENT OF THE MINISTRY OF DEFENCE HAS BEEN PREVIOUSLY OBTAINED.
 - 1.3 OUTSIDE THE 120m RADIUS CIRCLE AS INDICATED BY THE 25m INCREMENTAL CIRCLES ON THE DRAWING), THE HEIGHT OF BUILDINGS, STRUCTURES, OR SOLID OBJECTS IS NOT TO PENETRATE A SURFACE CREATED BY A LINE OF SLOPE 1 IN 25 COMMENCING AT THE GROUND.
 - 1.4 LEVEL AT THE 120m RADIUS, AND EXTENDING OUTWARDS FROM THE CIRCUMFERENCE OF THE CIRCLE. IF THERE IS A REQUIREMENT TO PENETRATE THIS SURFACE, CONSENT MUST BE GAINED PRIOR TO THE WORKS FROM THE MINISTRY OF DEFENCE.
 - 1.5 INCREMENTAL CIRCLES SHOWING THE OBSTACLE LIMITATION SURFACE SHOWN BY METRES ABOVE ORDNANCE DATUM (m AOD) CALCULATED FROM THE HIGH RESOLUTION DIRECTION FINDER ELEVATION.
2. ALL DIMENSIONS AND ELEVATIONS IN METRES.
3. FOR CONSTRAINTS DETAIL, REFER TO DRAWING 50192-BUR-GEN-XX-DR-C-0119

LEGEND:

-  HIGH RESOLUTION DIRECTION FINDER
-  PROPOSED WORKS BOUNDARY

N:50192-00 BRO TATHAN UTILITIES01 DR:50192-BUR-GEN-XX-DR-C-0118_HIGHRESOLUTIONDIRECTIONFINDERCONSTRAINTS.DWG



SAP13 ISSUED FOR APPROVAL	26/01/24 MEH	SL	RS
REV	DESCRIPTION	DATE	DRW CHK APP

Drawing Title:
**SERIES 0100 - GENERAL
HIGH RESOLUTION DIRECTION FINDER
CONSTRAINTS GA**

Burroughs Project No.: 50192-00
Scale: 1:2000
Original Paper Size: A1

Drawing Number:
50192-BUR-GEN-XX-DR-C-0118

Status: S4 - FOR STAGE APPROVAL
Revision: P1.0 - ISSUED FOR APPROVAL

This document is copyright of Burroughs Ltd. Use figured measurements only! DO NOT SCALE FROM DRAWING. Verify all dimensions prior to construction. Immediately report any discrepancies to Burroughs and if in doubt ASK. This drawing should be read in conjunction with all other associated project information

