














**Key**

- Site Boundary 
- Attenuation Basin (indicative) 
- Northern Woodland Buffer (3m)\* 
- Existing Tree/ Tree Group\*\* 
- Root Protection Areas 
- Eastern Landscape Buffer (5m) 
- Central Landscape Area (indicative) 
- Trees likely to be removed to facilitate access\*\* 
- CatU (dead) tree to be removed\*\* 
- Trees likely to need works to canopy to facilitate access\*\* 

- SSSI (within site boundary) 
- Ancient Woodland (within site boundary) 
- Area within which trees may need to be removed to facilitate development 

**Notes:**

The central landscape area can accommodate SuDS, natural and semi-natural green space, amenity green spaces, and areas for play.

SuDS, including swales and rain gardens can also be included within the area highlighted for development (refer to Parameter Plan 2: Development Extent)

- \* To be planted with defensive native shrubs eg holly & blackthorn
- \*\* Tree removal/ retention subject to detailed design



Project Weycock Cross Campus, Barry

Title **Parameter Plans**  
Parameter Plan 3: Green Infrastructure (DRAFT)

Client Cardiff and Vale College

Date 05.12.23

Scale 1:1000 @ A3

Drawn by SG

Drg. No. IL60108/03-002 RevB



Based upon Ordnance Survey mapping with the permission of Her Majesty's Stationery Office. © Crown Copyright reserved. Licence number 100017707

LF/60108/03

