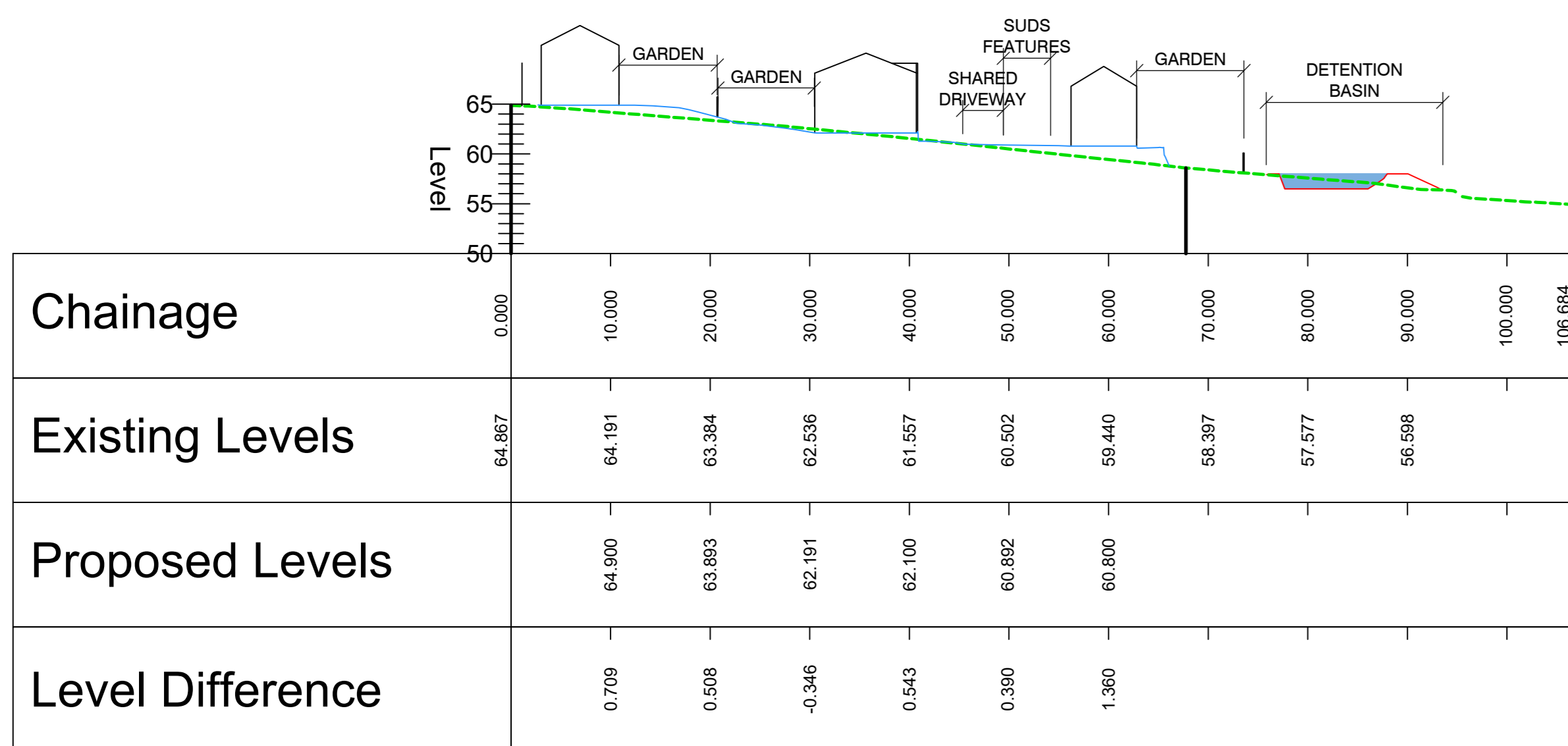
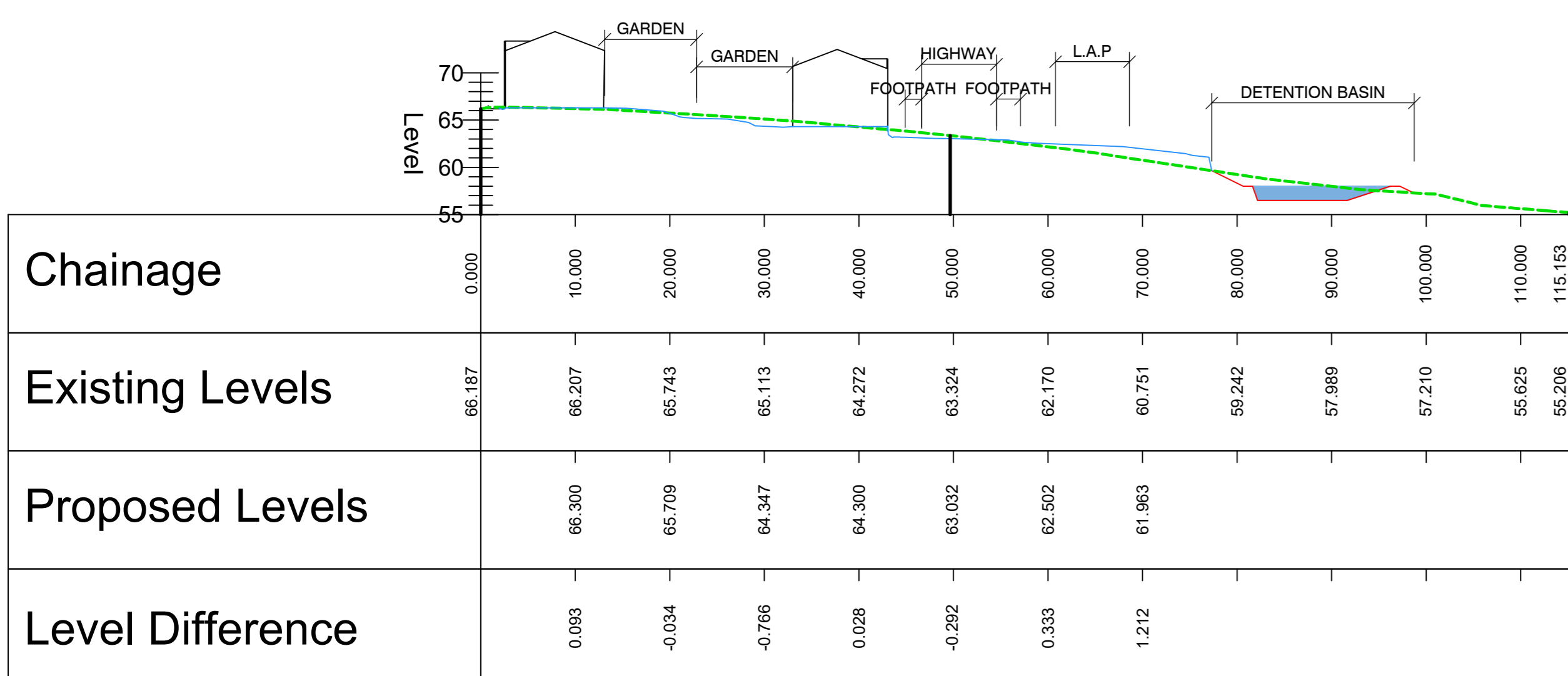


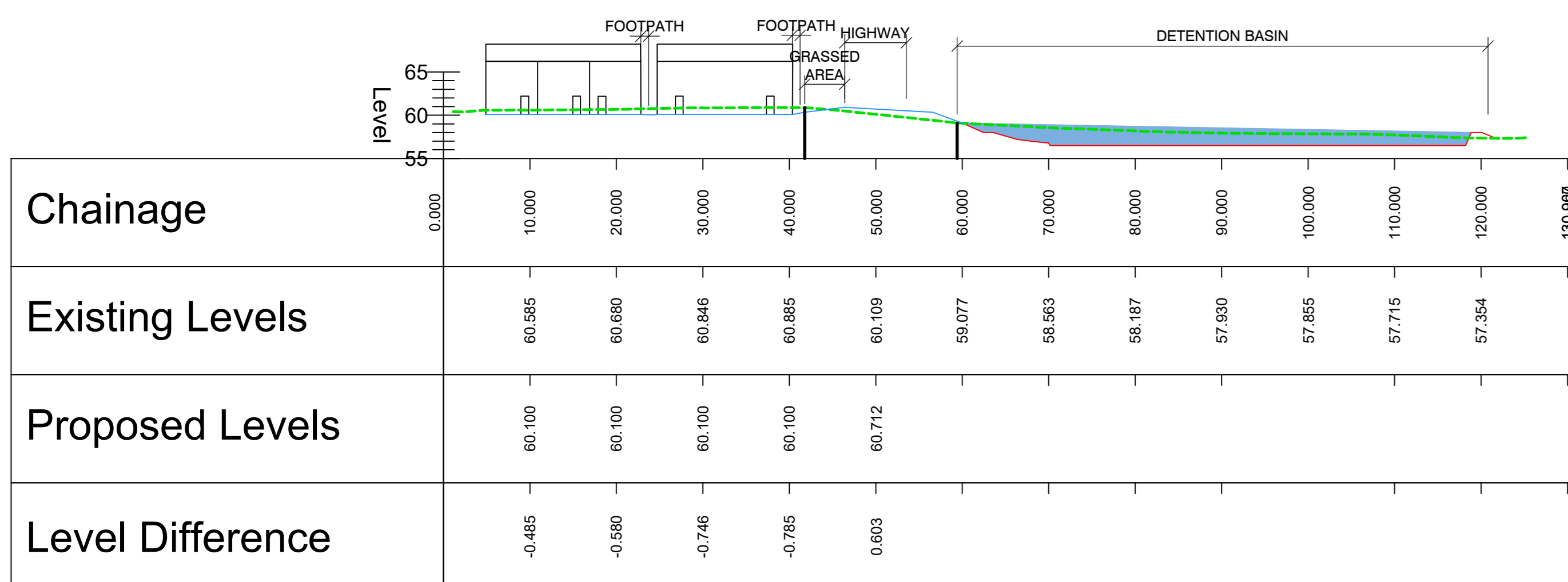
SECTION A-A - LONGSECTION
SCALE: H 1:500, V 1:500. DATUM: 50.000



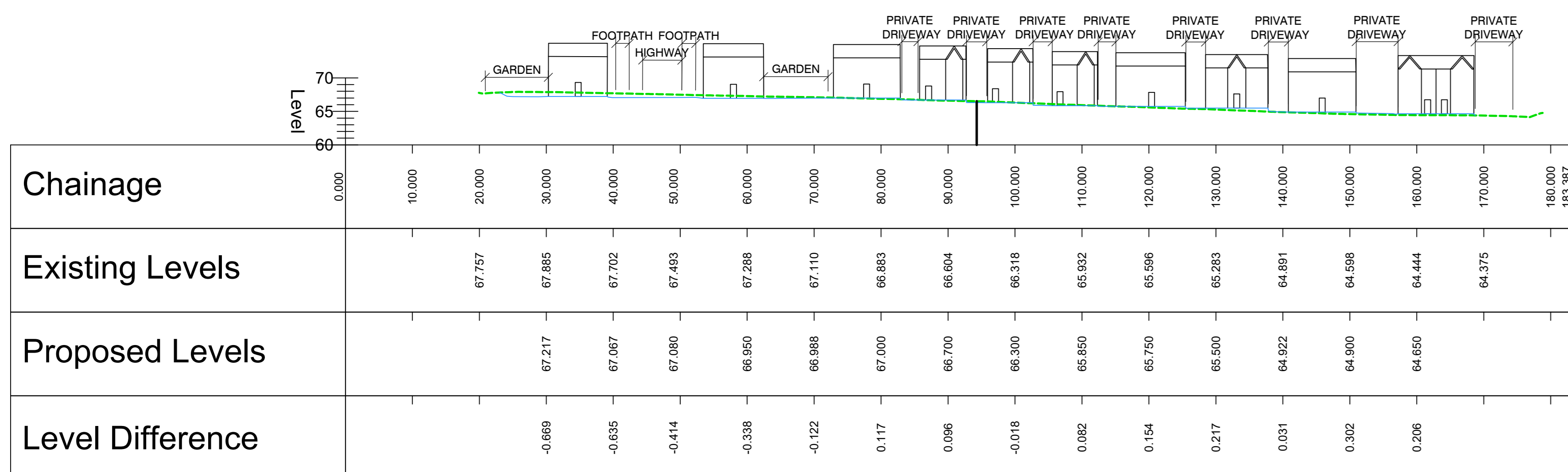
SECTION B-B - LONGSECTION
SCALE: H 1:500, V 1:500. DATUM: 55.000



SECTION C-C - LONGSECTION
SCALE: H 1:500, V 1:500. DATUM: 55.000



SECTION D-D - LONGSECTION
SCALE: H 1:500, V 1:500. DATUM: 60.000



KEY:
- - - EXISTING LEVEL
- - - PROPOSED LEVEL
- - - DETENTION BASIN
- - - FEATURE LINES



SITE PLAN
SCALE - 1:500



- GENERAL NOTES
- This drawing is to be read in conjunction with and checked against all other drawings, engineering details, specifications and any structural, geotechnical or other specialist document provided.
 - Any discrepancies within all relevant drawings are to be reported to QuadConsult Ltd immediately.
 - All dimensions and levels are in metres, U.N.O.
 - Do not scale from this drawing - use figured dimensions only.
 - This drawing is schematic for clarity only, positions of pipe runs and manholes may vary on site due to site conditions.
 - Surface water drainage subject to S104 / SAB approval where appropriate with the relevant authority.
 - Foul Drainage subject to S104 approval with relevant water authority.
 - All private drainage to be installed in accordance with Part H4 of building regulations and the developers warranty provider.
 - The contractor is at risk if construction is progressed without relevant S104, S108, S278, S281, CIVC etc agreement being in place with the relevant authorities.

- INFORMATION -

Rev	Date	Description	By
A	25.03.24	UPDATED TO INCLUDE REVISED LAYOUT	ML

Dimensions to be verified on site.
This drawing should not be scaled. Use figured dimensions only.
Any discrepancies should be referred to the Engineer prior to work being put in hand.
This drawing is copyright.

QuadConsult Limited
Cannock Chase, Village Way
Cannock, Staffordshire, ST2 8NE
0151 927 9644
info@quadconsult.co.uk
www.quadconsult.co.uk

QuadConsult
ENGINEERS IN PARTNERSHIP
Consulting Civil & Structural Engineers

The key to quality
Lewis Homes

Project: Ystradowen
Title: SECTION THROUGH SITE

Information

Drawn by	Checked by	Date	Status
KE	KE	JUN23	SHOWN

Project No	Drawing No	Revision
19351	SK111	A

