








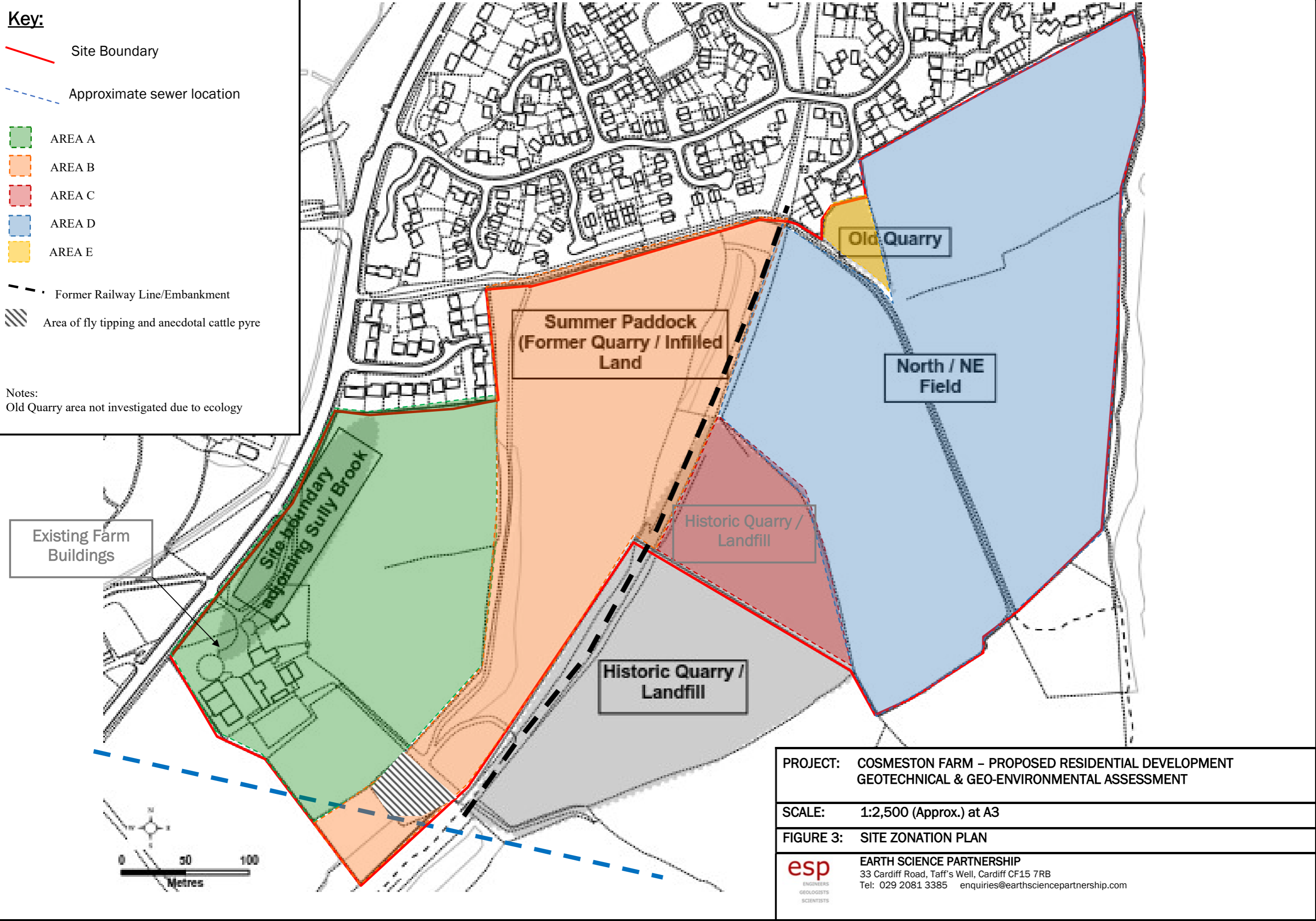


**Key:**

-  Site Boundary
-  Approximate sewer location
-  AREA A
-  AREA B
-  AREA C
-  AREA D
-  AREA E
-  Former Railway Line/Embankment
-  Area of fly tipping and anecdotal cattle pyre

Notes:  
Old Quarry area not investigated due to ecology



PROJECT: COSMESTON FARM – PROPOSED RESIDENTIAL DEVELOPMENT  
GEOTECHNICAL & GEO-ENVIRONMENTAL ASSESSMENT

SCALE: 1:2,500 (Approx.) at A3

FIGURE 3: SITE ZONATION PLAN

**esp**  
ENGINEERS  
GEOLOGISTS  
SCIENTISTS  
EARTH SCIENCE PARTNERSHIP  
33 Cardiff Road, Taff's Well, Cardiff CF15 7RB  
Tel: 029 2081 3385 enquiries@earthsciencepartnership.com