






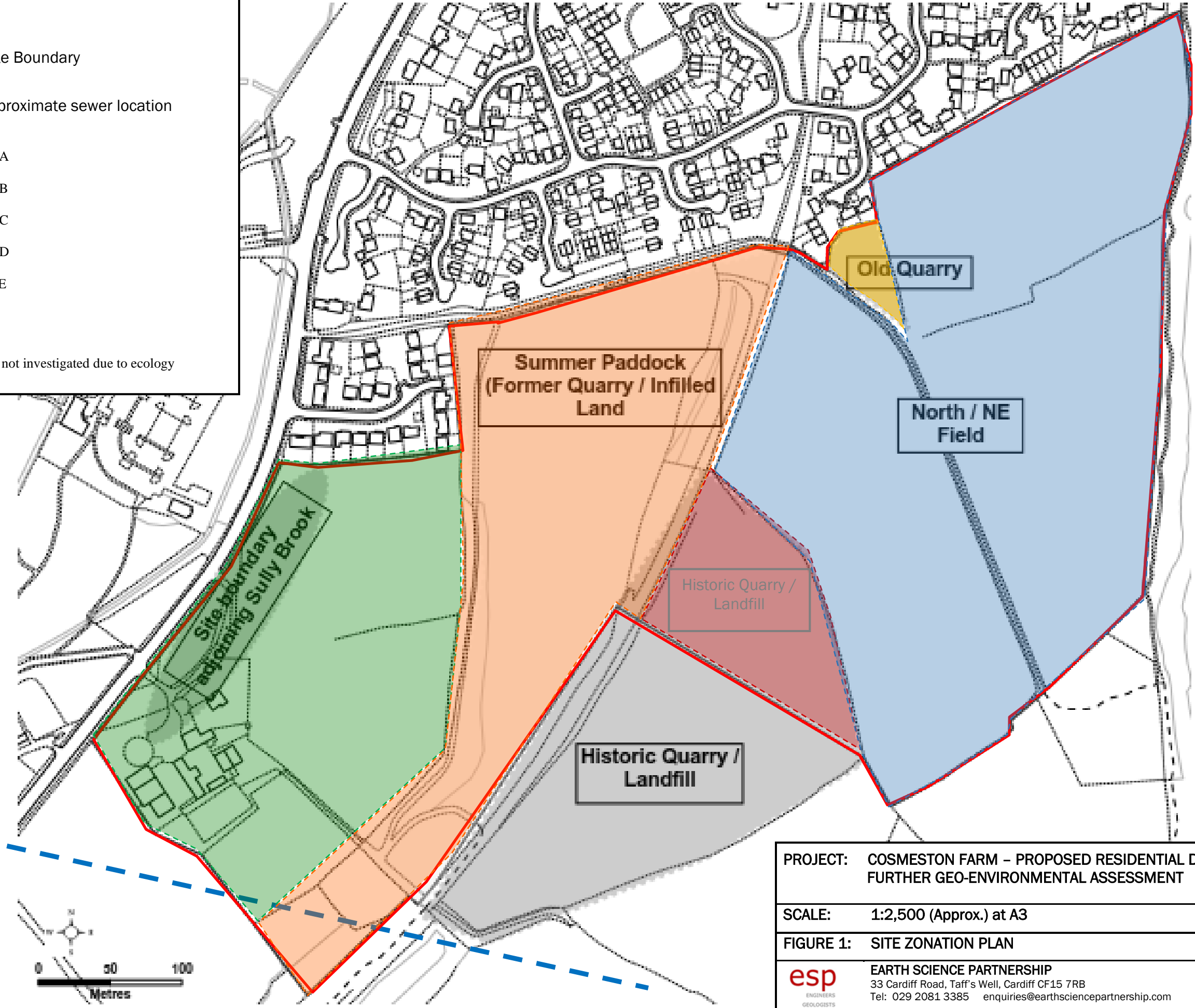


Key:

-  Site Boundary
-  Approximate sewer location
-  AREA A
-  AREA B
-  AREA C
-  AREA D
-  AREA E

Notes:
Old Quarry area not investigated due to ecology



PROJECT: COSMESTON FARM – PROPOSED RESIDENTIAL DEVELOPMENT
FURTHER GEO-ENVIRONMENTAL ASSESSMENT

SCALE: 1:2,500 (Approx.) at A3

FIGURE 1: SITE ZONATION PLAN



EARTH SCIENCE PARTNERSHIP
33 Cardiff Road, Taff's Well, Cardiff CF15 7RB
Tel: 029 2081 3385 enquiries@earthsciencepartnership.com