





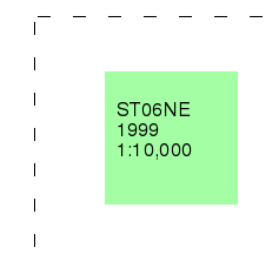
## 10k Raster Mapping

Published 1999

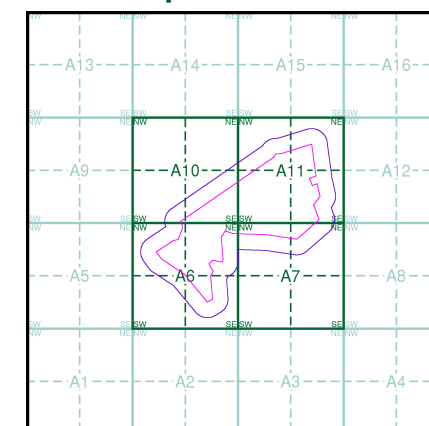
Source map scale - 1:10,000

The historical maps shown were produced from the Ordnance Survey's 1:10,000 colour raster mapping. These maps are derived from Landplan which replaced the old 1:10,000 maps originally published in 1970. The data is highly detailed showing buildings, fences and field boundaries as well as all roads, tracks and paths. Road names are also included together with the relevant road number and classification. Boundary information depiction includes county, unitary authority, district, civil parish and constituency.

### Map Name(s) and Date(s)



### Historical Map - Slice A



### Order Details

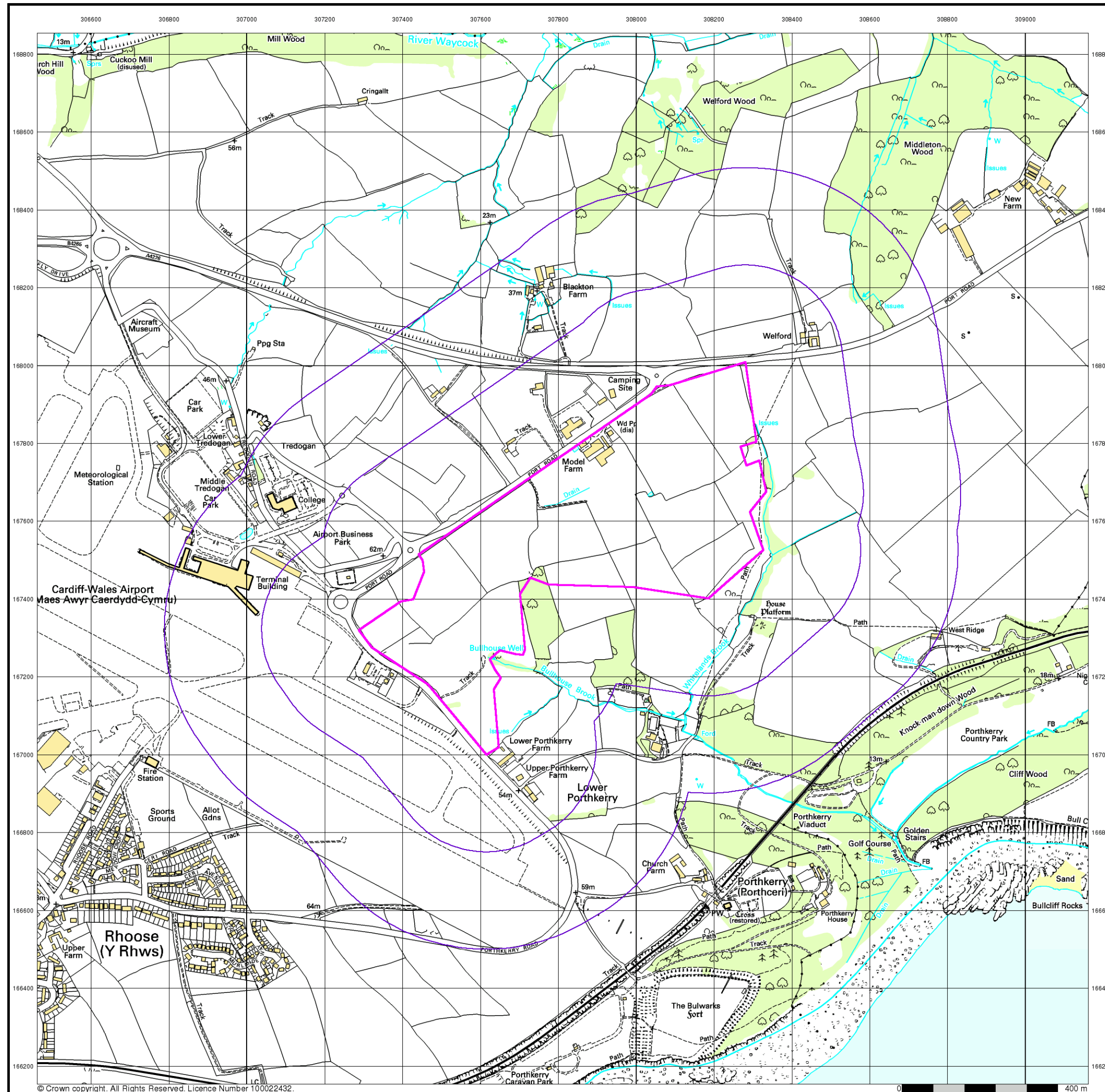
Order Number: 164178613\_1\_1  
Customer Ref: Land at Model Farm  
National Grid Reference: 307860, 167510  
Slice: A  
Site Area (Ha): 41.25  
Search Buffer (m): 500

### Site Details

Land at Model Farm, CF62 3BD

**Landmark**  
INFORMATION GROUP

Tel: 0844 844 9952  
Fax: 0844 844 9951  
Web: [www.envirocheck.co.uk](http://www.envirocheck.co.uk)







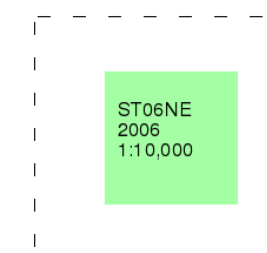
## 10k Raster Mapping

Published 2006

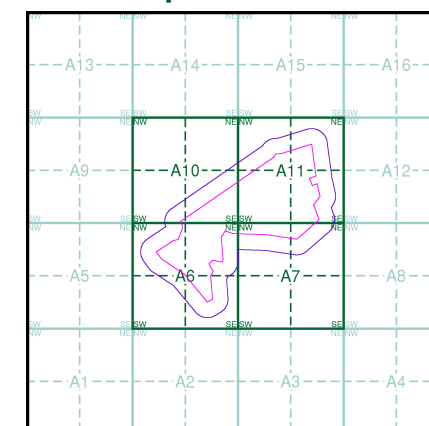
Source map scale - 1:10,000

The historical maps shown were produced from the Ordnance Survey's 1:10,000 colour raster mapping. These maps are derived from Landplan which replaced the old 1:10,000 maps originally published in 1970. The data is highly detailed showing buildings, fences and field boundaries as well as all roads, tracks and paths. Road names are also included together with the relevant road number and classification. Boundary information depiction includes county, unitary authority, district, civil parish and constituency.

### Map Name(s) and Date(s)



### Historical Map - Slice A



### Order Details

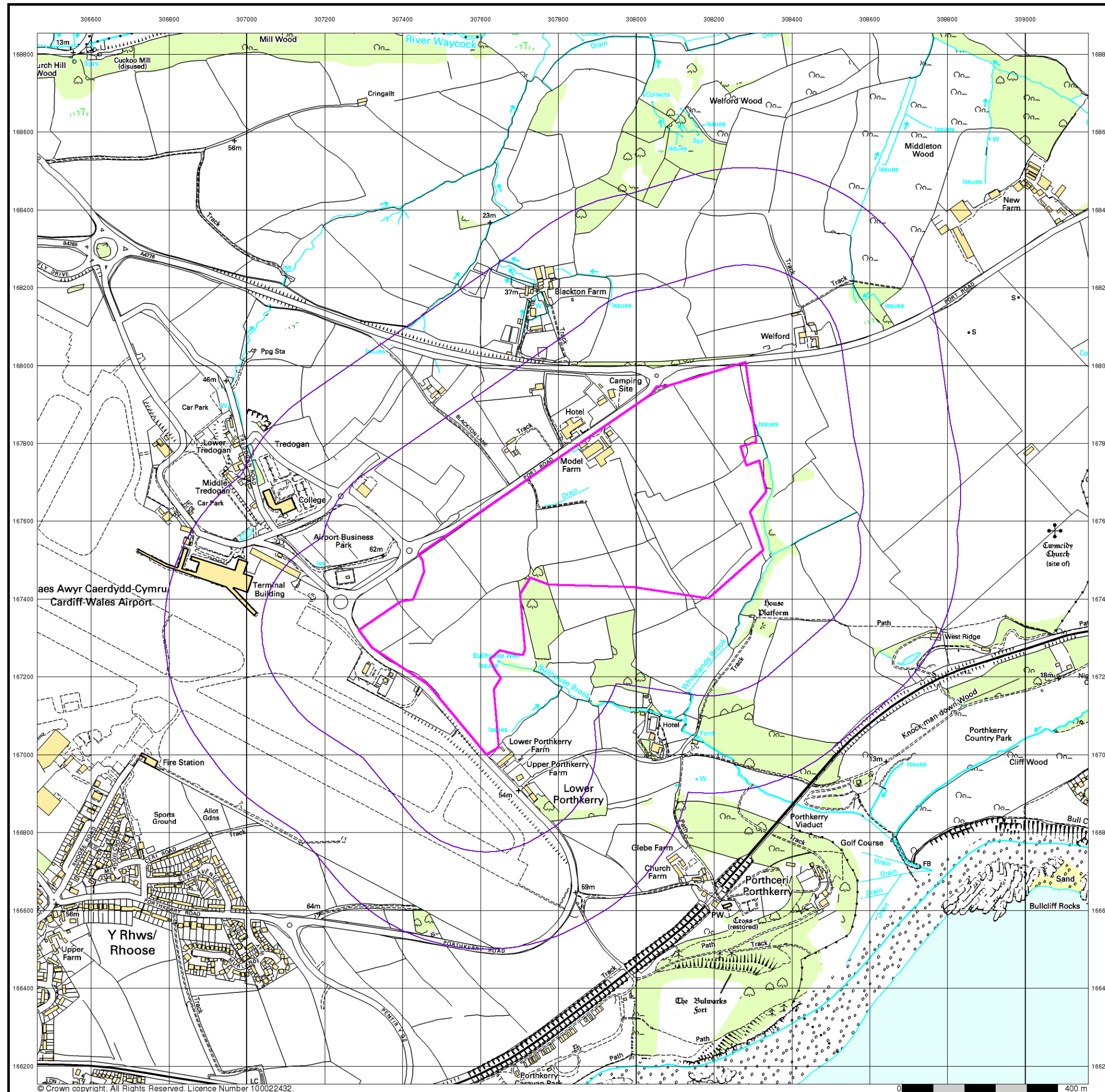
Order Number: 164178613\_1\_1  
Customer Ref: Land at Model Farm  
National Grid Reference: 307860, 167510  
Slice: A  
Site Area (Ha): 41.25  
Search Buffer (m): 500

### Site Details

Land at Model Farm, CF62 3BD

**Landmark**  
INFORMATION GROUP

Tel: 0844 844 9952  
Fax: 0844 844 9951  
Web: [www.envirocheck.co.uk](http://www.envirocheck.co.uk)







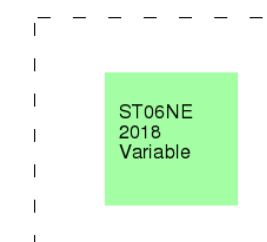
## VectorMap Local

Published 2018

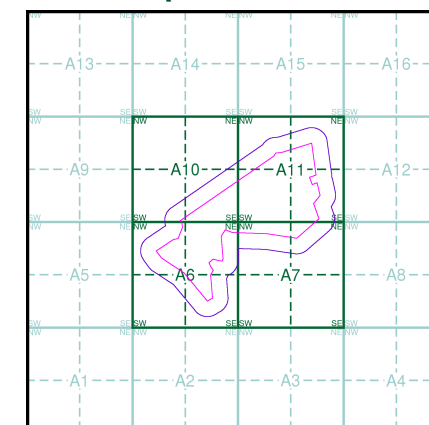
Source map scale - 1:10,000

VectorMap Local (Raster) is Ordnance Survey's highest detailed 'backdrop' mapping product. These maps are produced from OS's VectorMap Local, a simple vector dataset at a nominal scale of 1:10,000, covering the whole of Great Britain, that has been designed for creating graphical mapping. OS VectorMap Local is derived from large-scale information surveyed at 1:1250 scale (covering major towns and cities), 1:2500 scale (smaller towns, villages and developed rural areas), and 1:10 000 scale (mountain, moorland and river estuary areas).

### Map Name(s) and Date(s)



### Historical Map - Slice A



### Order Details

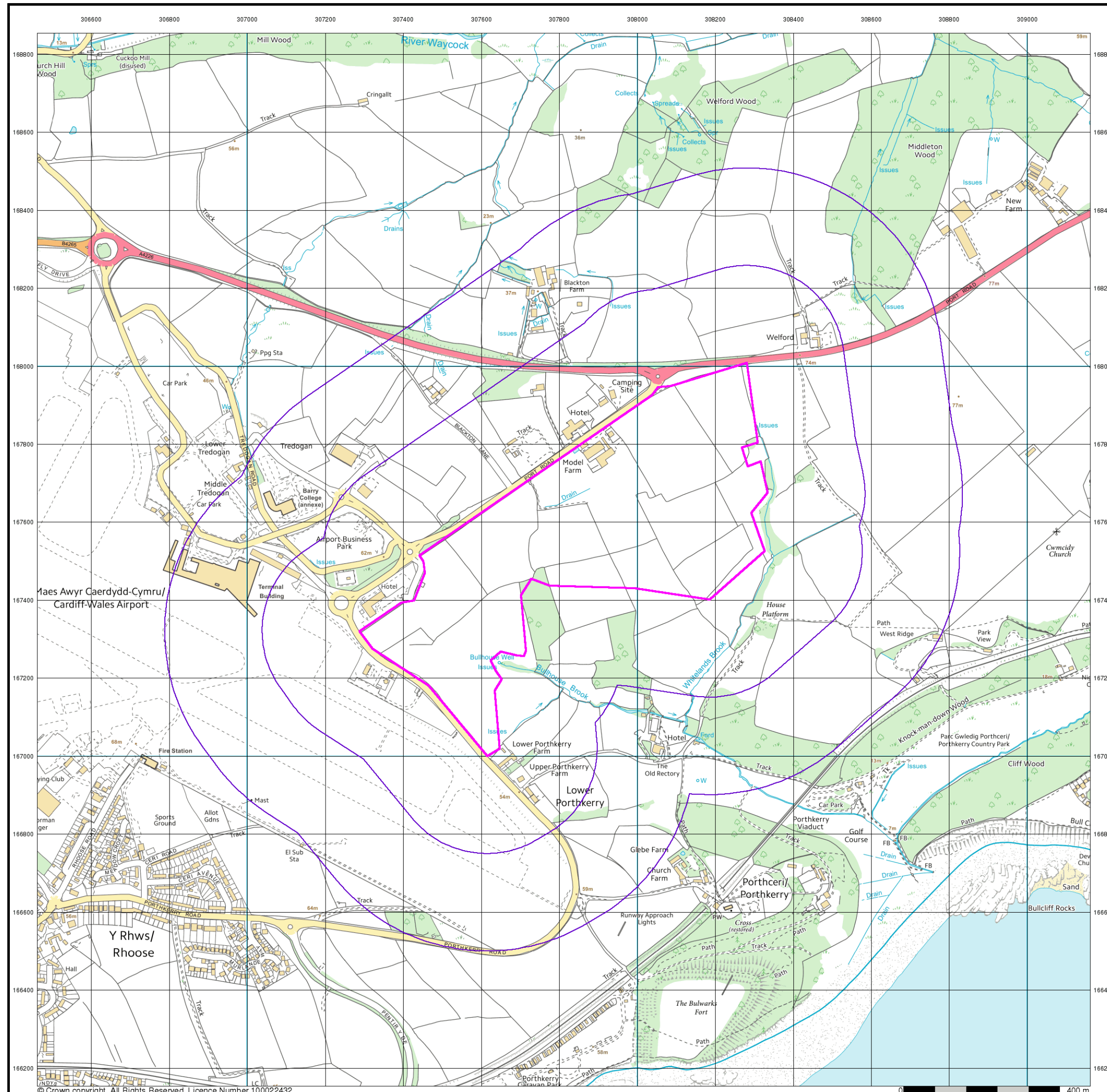
Order Number: 164178613\_1\_1  
Customer Ref: Land at Model Farm  
National Grid Reference: 307860, 167510  
Slice: A  
Site Area (Ha): 41.25  
Search Buffer (m): 500

### Site Details

Land at Model Farm, CF62 3BD



Tel: 0844 844 9952  
Fax: 0844 844 9951  
Web: www.envirocheck.co.uk





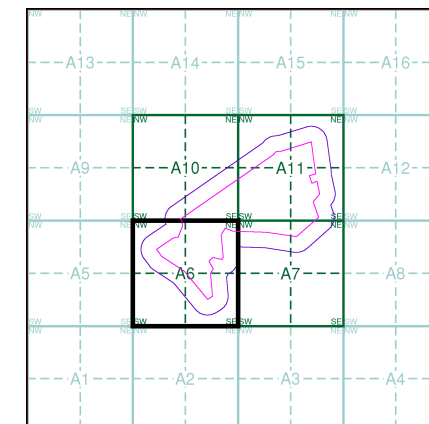
## General

- Specified Site
- Specified Buffer(s)
- Bearing Reference Point
- Map ID
- Several of Type at Location
- Pylon
- Overhead Transmission Line

## Agency and Hydrological

- Contaminated Land Register Entry or Notice (Location)
- Contaminated Land Register Entry or Notice
- Discharge Consent
- Enforcement or Prohibition Notice
- Integrated Pollution Control
- Integrated Pollution Prevention Control
- Local Authority Integrated Pollution Prevention and Control
- Local Authority Pollution Prevention and Control Enforcement
- Pollution Incident to Controlled Waters
- Prosecution Relating to Authorised Processes
- Prosecution Relating to Controlled Waters
- Registered Radioactive Substance
- River Network or Water Feature
- River Quality Sampling Point
- Substantiated Pollution Incident Register
- Water Abstraction
- Water Industry Act Referral
- Hazardous Substances
  - COMAH Site
  - Explosive Site
  - NIHHS Site
  - Planning Hazardous Substance Consent
  - Planning Hazardous Substance Enforcement
- Geological
  - BGS Recorded Mineral Site
- Waste
  - BGS Recorded Landfill Site (Location)
  - BGS Recorded Landfill Site
  - EA Historic Landfill (Buffered Point)
  - EA Historic Landfill (Polygon)
  - Integrated Pollution Control Registered Waste Site
  - Licensed Waste Management Facility (Landfill Boundary)
  - Licensed Waste Management Facility (Location)
  - Local Authority Recorded Landfill Site (Location)
  - Local Authority Recorded Landfill Site
  - Potentially Infilled Land (Non-water)
  - Potentially Infilled Land (Non-water)
  - Potentially Infilled Land (Non-water)
  - Potentially Infilled Land (Water)
  - Potentially Infilled Land (Water)
  - Potentially Infilled Land (Water)
  - Registered Landfill Site
  - Registered Landfill Site (Location)
  - Registered Landfill Site (Point Buffered to 100m)
  - Registered Landfill Site (Point Buffered to 250m)
  - Registered Waste Transfer Site (Location)
  - Registered Waste Transfer Site
  - Registered Waste Treatment or Disposal Site (Location)
  - Registered Waste Treatment or Disposal Site

## Site Sensitivity Map - Segment A6



## Order Details

Order Number: 164178613\_1\_1  
Customer Ref: Land at Model Farm  
National Grid Reference: 307860, 167510  
Slice: A  
Site Area (Ha): 41.25  
Plot Buffer (m): 100

## Site Details

Land at Model Farm, CF62 3BD

**Landmark**  
INFORMATION GROUP

Tel: 0844 844 9952  
Fax: 0844 844 9951  
Web: [www.envirocheck.co.uk](http://www.envirocheck.co.uk)







**General**

- Specified Site
- Specified Buffer(s)
- Bearing Reference Point
- Map ID
- Several of Type at Location
- Pylon
- Overhead Transmission Line

**Agency and Hydrological**

- Contaminated Land Register Entry or Notice (Location)
- Contaminated Land Register Entry or Notice
- Discharge Consent
- Enforcement or Prohibition Notice
- Integrated Pollution Control
- Integrated Pollution Prevention Control
- Local Authority Integrated Pollution Prevention and Control
- Local Authority Pollution Prevention and Control Enforcement
- Pollution Incident to Controlled Waters
- Prosecution Relating to Authorised Processes
- Prosecution Relating to Controlled Waters
- Registered Radioactive Substance
- River Network or Water Feature
- River Quality Sampling Point
- Substantiated Pollution Incident Register
- Water Abstraction
- Water Industry Act Referral

**Waste**

- BGS Recorded Landfill Site (Location)
- BGS Recorded Landfill Site
- EA Historic Landfill (Buffered Point)
- EA Historic Landfill (Polygon)
- Integrated Pollution Control Registered Waste Site
- Licensed Waste Management Facility (Landfill Boundary)
- Licensed Waste Management Facility (Location)
- Local Authority Recorded Landfill Site (Location)
- Local Authority Recorded Landfill Site
- Potentially Infilled Land (Non-water)
- Potentially Infilled Land (Non-water)
- Potentially Infilled Land (Water)
- Potentially Infilled Land (Water)
- Potentially Infilled Land (Water)
- Registered Landfill Site
- Registered Landfill Site (Location)
- Registered Landfill Site (Point Buffered to 100m)
- Registered Landfill Site (Point Buffered to 250m)
- Registered Waste Transfer Site (Location)
- Registered Waste Transfer Site
- Registered Waste Treatment or Disposal Site (Location)
- Registered Waste Treatment or Disposal Site

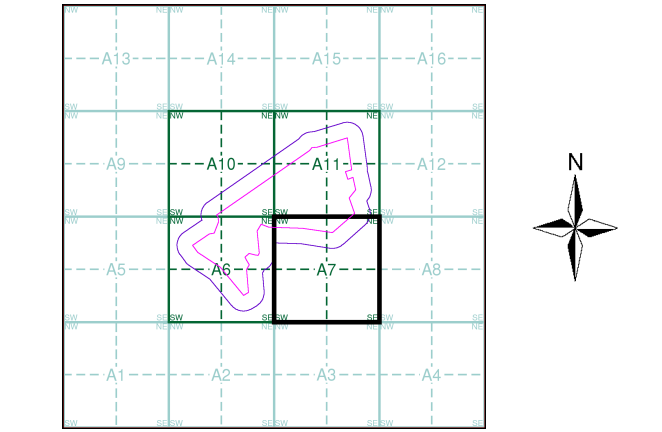
**Hazardous Substances**

- COMAH Site
- Explosive Site
- NIHHS Site
- Planning Hazardous Substance Consent
- Planning Hazardous Substance Enforcement

**Geological**

- BGS Recorded Mineral Site

Site Sensitivity Map - Segment A7

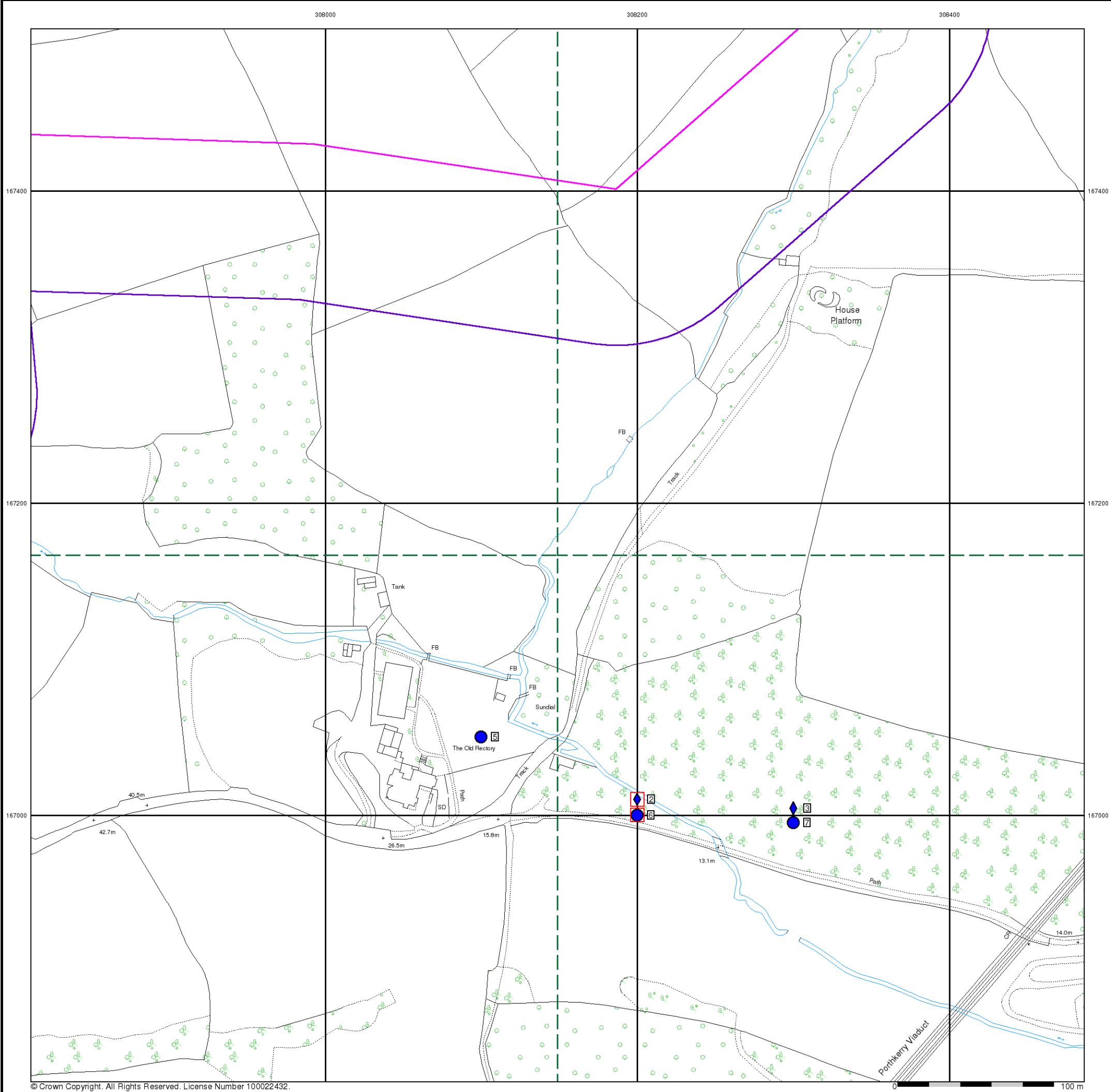


**Order Details**

Order Number:	164178613_1_1
Customer Ref:	Land at Model Farm
National Grid Reference:	307860, 167510
Slice:	A
Site Area (Ha):	41.25
Plot Buffer (m):	100

**Site Details**

Land at Model Farm, CF62 3BD





**General**

- Specified Site
- Specified Buffer(s)
- Several of Type at Location
- Contaminated Land Register Entry or Notice (Location)
- Contaminated Land Register Entry or Notice
- Discharge Consent
- Enforcement or Prohibition Notice
- Integrated Pollution Control
- Integrated Pollution Prevention Control
- Local Authority Integrated Pollution Prevention and Control
- Local Authority Pollution Prevention and Control
- Local Authority Pollution Prevention and Control Enforcement
- Pollution Incident to Controlled Waters
- Prosecution Relating to Authorised Processes
- Prosecution Relating to Controlled Waters
- Registered Radioactive Substance
- River Network or Water Feature
- River Quality Sampling Point
- Substantiated Pollution Incident Register
- Water Abstraction
- Water Industry Act Referral

**Agency and Hydrological**

- Bearing Reference Point
- Overhead Transmission Line

**Waste**

- BGS Recorded Landfill Site (Location)
- BGS Recorded Landfill Site
- EA Historic Landfill (Buffered Point)
- EA Historic Landfill (Polygon)
- Integrated Pollution Control Registered Waste Site
- Licensed Waste Management Facility (Landfill Boundary)
- Licensed Waste Management Facility (Location)
- Local Authority Recorded Landfill Site (Location)
- Local Authority Recorded Landfill Site
- Potentially Infilled Land (Non-water)
- Potentially Infilled Land (Non-water)
- Potentially Infilled Land (Non-water)
- Potentially Infilled Land (Water)
- Potentially Infilled Land (Water)
- Potentially Infilled Land (Water)
- Registered Landfill Site
- Registered Landfill Site (Location)
- Registered Landfill Site (Point Buffered to 100m)
- Registered Landfill Site (Point Buffered to 250m)
- Registered Waste Transfer Site (Location)
- Registered Waste Transfer Site
- Registered Waste Treatment or Disposal Site (Location)
- Registered Waste Treatment or Disposal Site

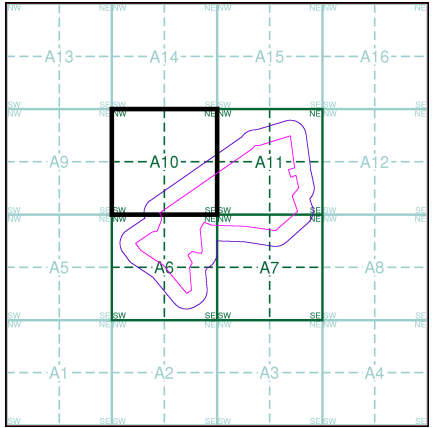
**Hazardous Substances**

- COMAH Site
- Explosive Site
- NIHHS Site
- Planning Hazardous Substance Consent
- Planning Hazardous Substance Enforcement

**Geological**

- BGS Recorded Mineral Site

Site Sensitivity Map - Segment A10



**Order Details**

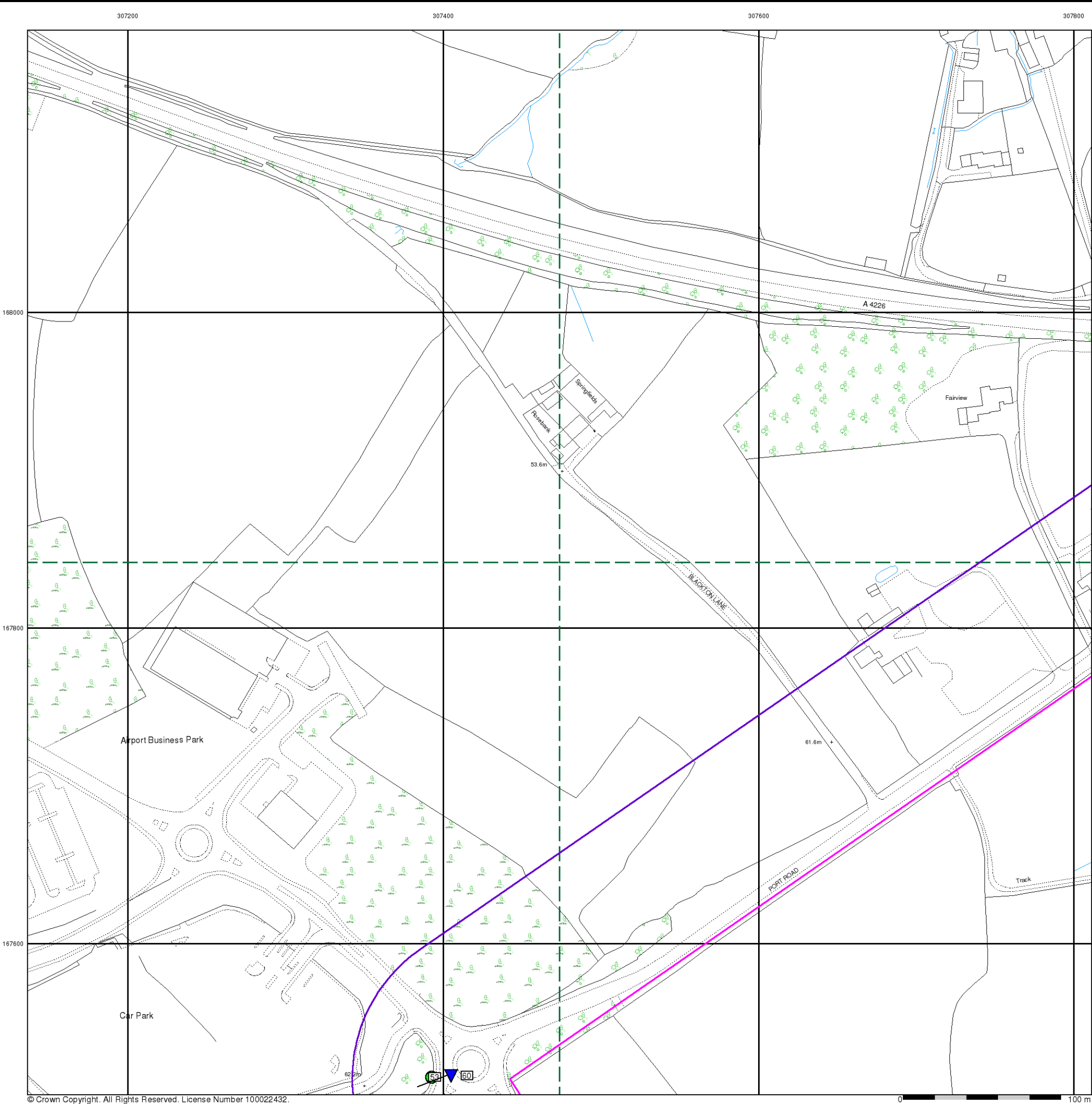
Order Number: 164178613\_1\_1  
Customer Ref: Land at Model Farm  
National Grid Reference: 307860, 167510  
Slice: A  
Site Area (Ha): 41.25  
Plot Buffer (m): 100

**Site Details**

Land at Model Farm, CF62 3BD

**Landmark**  
INFORMATION GROUP

Tel: 0844 844 9952  
Fax: 0844 844 9951  
Web: [www.envirocheck.co.uk](http://www.envirocheck.co.uk)





General

Specified Site

Specified Buffer(s)

Bearing Reference Point

Map ID

Several of Type at Location

Pylon

Overhead Transmission Line

Agency and Hydrological

Contaminated Land Register Entry or Notice (Location)

Contaminated Land Register Entry or Notice

Discharge Consent

Enforcement or Prohibition Notice

Integrated Pollution Control

Integrated Pollution Prevention Control

Local Authority Integrated Pollution Prevention and Control

Local Authority Pollution Prevention and Control Enforcement

Pollution Incident to Controlled Waters

Prosecution Relating to Authorised Processes

Prosecution Relating to Controlled Waters

Registered Radioactive Substance

River Network or Water Feature

River Quality Sampling Point

Substantiated Pollution Incident Register

Water Abstraction

Water Industry Act Referral

BGS Recorded Landfill Site (Location)

BGS Recorded Landfill Site

EA Historic Landfill (Buffered Point)

EA Historic Landfill (Polygon)

Integrated Pollution Control Registered Waste Site

Licensed Waste Management Facility (Landfill Boundary)

Licensed Waste Management Facility (Location)

Local Authority Recorded Landfill Site (Location)

Local Authority Recorded Landfill Site

Potentially Infilled Land (Non-water)

Potentially Infilled Land (Non-water)

Potentially Infilled Land (Non-water)

Potentially Infilled Land (Water)

Potentially Infilled Land (Water)

Potentially Infilled Land (Water)

Registered Landfill Site

Registered Landfill Site (Location)

Registered Landfill Site (Point Buffered to 100m)

Registered Landfill Site (Point Buffered to 250m)

Registered Waste Transfer Site (Location)

Registered Waste Transfer Site

Registered Waste Treatment or Disposal Site (Location)

Registered Waste Treatment or Disposal Site

Hazardous Substances

COMAH Site

Explosive Site

NIHHS Site

Planning Hazardous Substance Consent

Planning Hazardous Substance Enforcement

BGS Recorded Mineral Site

Site Sensitivity Map - Segment A11

A13

A14

A15

A16

A9

A10

A11

A12

A5

A6

A7

A8

A1

A2

A3

A4

N

Order Details

Order Number:

Customer Ref:

National Grid Reference:

Slice:

Site Area (Ha):

Plot Buffer (m):

164178613\_1\_1

Land at Model Farm

307860, 167510

A

41.25

100

Site Details

Land at Model Farm, CF62 3BD

Landmark

INFORMATION GROUP

Tel:

Fax:

Web:

0844 844 9952

0844 844 9951

www.envirocheck.co.uk

A Landmark Information Group Service v50.0 26-Apr-2018 Page 4 of 4





**General**

- Specified Site
- Specified Buffer(s)
- Bearing Reference Point
- Map ID

**Agency and Hydrological**

- Contaminated Land Register Entry or Notice (Location)
- Contaminated Land Register Entry or Notice
- Discharge Consent
- Enforcement or Prohibition Notice
- Integrated Pollution Control
- Integrated Pollution Prevention Control
- Local Authority Integrated Pollution Prevention and Control
- Local Authority Pollution Prevention and Control
- Local Authority Pollution Prevention and Control Enforcement
- Pollution Incident to Controlled Waters
- Prosecution Relating to Authorised Processes
- Prosecution Relating to Controlled Waters
- Registered Radioactive Substance
- River Network or Water Feature
- River Quality Sampling Point
- Substantiated Pollution Incident Register
- Water Abstraction
- Water Industry Act Referral

**Waste**

- BGS Recorded Landfill Site (Location)
- BGS Recorded Landfill Site
- EA Historic Landfill (Buffered Point)
- EA Historic Landfill (Polygon)
- Integrated Pollution Control Registered Waste Site
- Licensed Waste Management Facility (Landfill Boundary)
- Licensed Waste Management Facility (Location)
- Local Authority Recorded Landfill Site (Location)
- Local Authority Recorded Landfill Site
- Potentially Infilled Land (Non-water)
- Potentially Infilled Land (Non-water)
- Potentially Infilled Land (Non-water)
- Potentially Infilled Land (Water)
- Potentially Infilled Land (Water)
- Potentially Infilled Land (Water)
- Registered Landfill Site (Location)
- Registered Landfill Site (Point Buffered to 100m)
- Registered Landfill Site (Point Buffered to 250m)
- Registered Waste Transfer Site (Location)
- Registered Waste Transfer Site
- Registered Waste Treatment or Disposal Site (Location)
- Registered Waste Treatment or Disposal Site

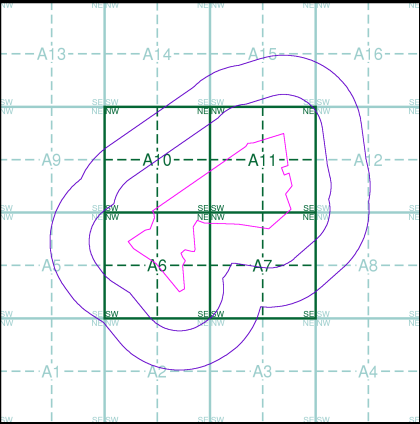
**Hazardous Substances**

- COMAH Site
- Explosive Site
- NIHHS Site
- Planning Hazardous Substance Consent
- Planning Hazardous Substance Enforcement
- BGS Recorded Mineral Site

**Geological**

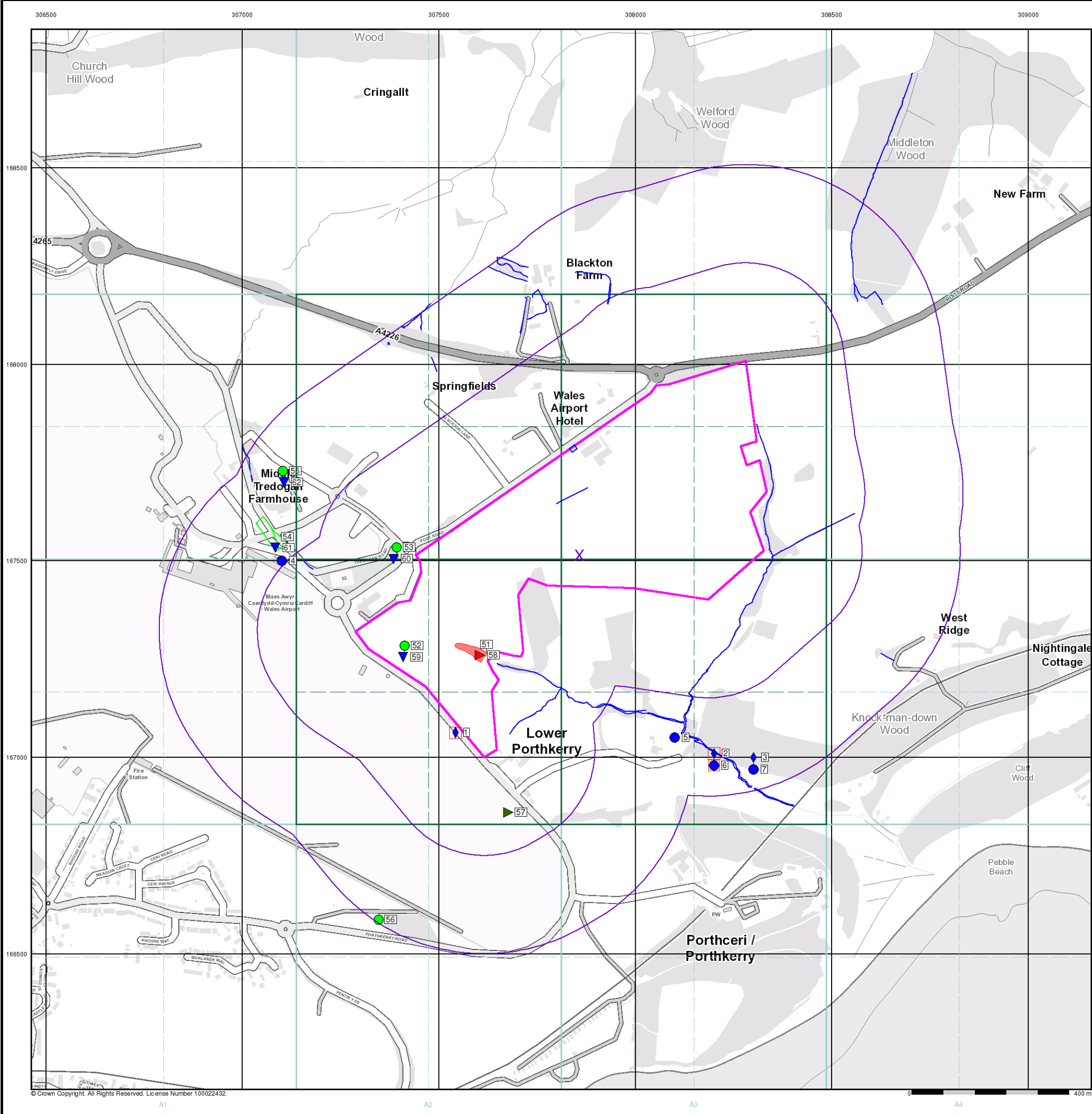
- BGS Recorded Mineral Site

Site Sensitivity Map - Slice A



**Order Details**  
Order Number: 164178613\_1\_1  
Customer Ref: Land at Model Farm  
National Grid Reference: 307860, 167510  
Slice: A  
Site Area (Ha): 41.25  
Search Buffer (m): 500

**Site Details**  
Land at Model Farm, CF62 3BD





## Industrial Land Use Map

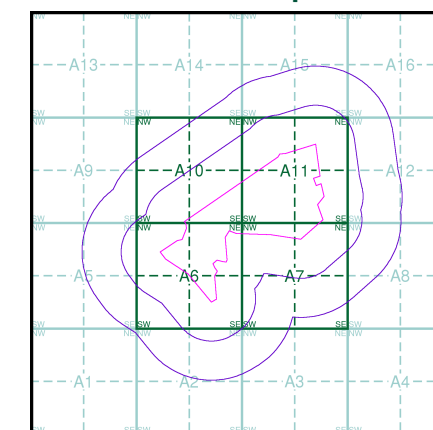
### General

- Specified Site
- Specified Buffer(s)
- Bearing Reference Point
- Slice
- Map ID

### Industrial Land Use

- Contemporary Trade Directory Entry
- Fuel Station Entry
- Gas Pipeline
- Points of Interest - Commercial Services
- Points of Interest - Education and Health
- Points of Interest - Manufacturing and Production
- Points of Interest - Public Infrastructure
- Points of Interest - Recreational and Environmental
- Underground Electrical Cables

### Industrial Land Use Map - Slice A



### Order Details

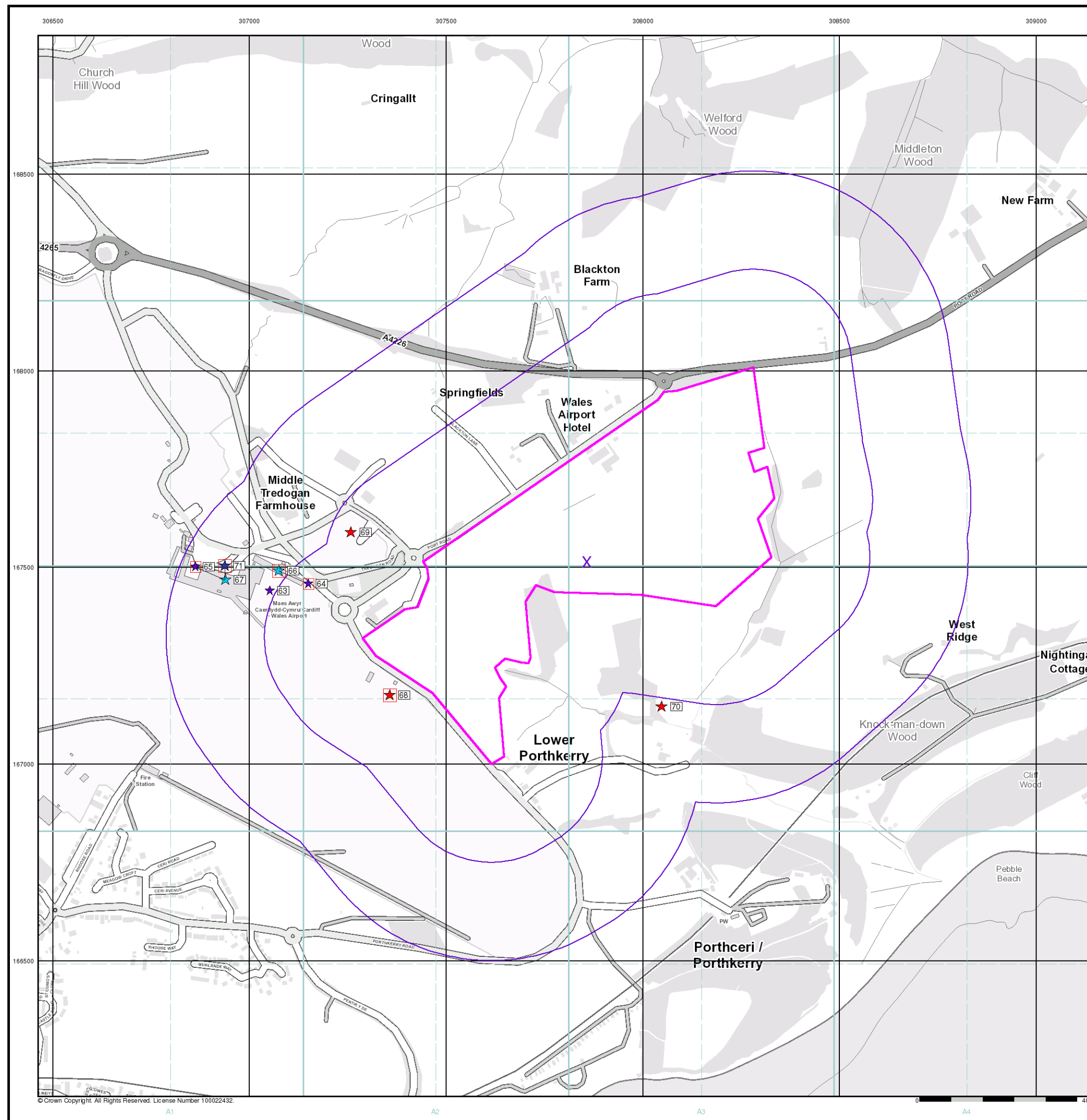
Order Number: 164178613\_1\_1  
Customer Ref: Land at Model Farm  
National Grid Reference: 307860, 167510  
Slice: A  
Site Area (Ha): 41.25  
Search Buffer (m): 500

### Site Details

Land at Model Farm, CF62 3BD

**Landmark**  
INFORMATION GROUP

Tel: 0844 844 9952  
Fax: 0844 844 9951  
Web: [www.envirocheck.co.uk](http://www.envirocheck.co.uk)









General

- Specified Site
- Specified Buffer(s)
- Bearing Reference Point
- Map ID
- Several of Type at Location

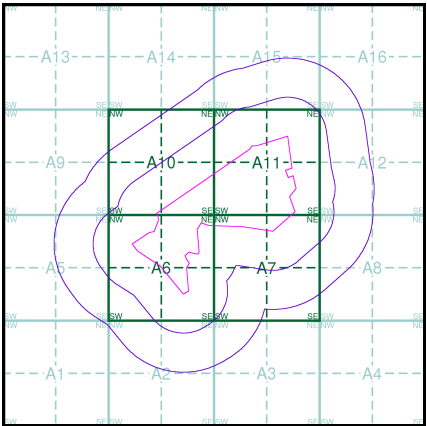
Agency and Hydrological (Boreholes)

- BGS Borehole Depth 0 - 10m
- BGS Borehole Depth 10 - 30m
- BGS Borehole Depth 30m +
- Confidential
- Other

For Borehole information please refer to the Borehole .csv file which accompanied this slice.

A copy of the BGS Borehole Ordering Form is available to download from the Support section of [www.envirocheck.co.uk](http://www.envirocheck.co.uk).

Borehole Map - Slice A



Order Details

Order Number: 164178613\_1\_1  
Customer Ref: Land at Model Farm  
National Grid Reference: 307860, 167510  
Slice: A  
Site Area (Ha): 41.25  
Search Buffer (m): 500

Site Details

Land at Model Farm, CF62 3BD



Tel: 0844 844 9952  
Fax: 0844 844 9951  
Web: [www.envirocheck.co.uk](http://www.envirocheck.co.uk)





### General

- Specified Site
- Specified Buffer(s)
- Bearing Reference Point

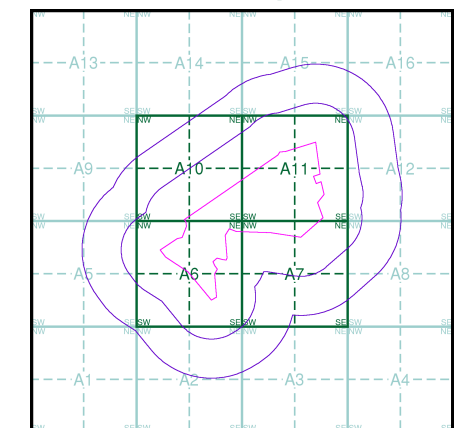
### OS Water Network Data

- |              |                         |
|--------------|-------------------------|
| Canal        | Drain                   |
| Reservoir    | Other                   |
| Foreshore    | Lake                    |
| Marsh        | Transfer                |
| Tidal River  | Lock Or Flight Of Locks |
| Inland River | Sea                     |

### Contours (height in meters)

- Standard Contour 105 Mean Low Water
- Master Contour 100 Mean High Water
- Spot Height 167.3

### OS Water Network Map - Slice A



### Order Details

Order Number: 164178613\_1\_1  
Customer Ref: Land at Model Farm  
National Grid Reference: 307860, 167510  
Slice: A  
Site Area (Ha): 41.25  
Search Buffer (m): 500

### Site Details

Land at Model Farm, CF62 3BD

**Landmark**  
INFORMATION GROUP

Tel: 0844 844 9952  
Fax: 0844 844 9951  
Web: [www.envirocheck.co.uk](http://www.envirocheck.co.uk)