

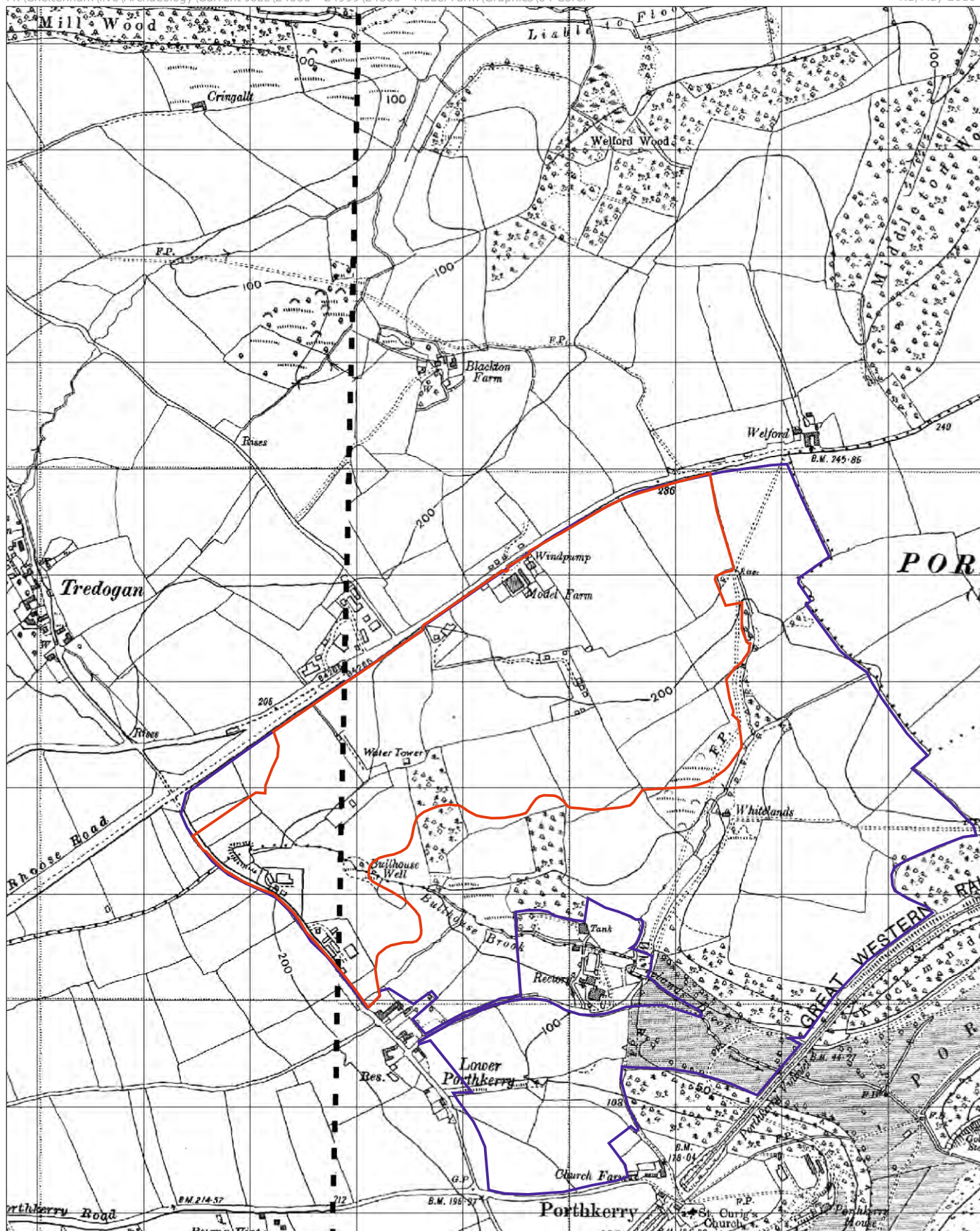
Legend

- Site Boundary
- L & G Ownership



Not to Scale:
Illustrative Only

Figure 9:
1921 Ordnance Survey
Map



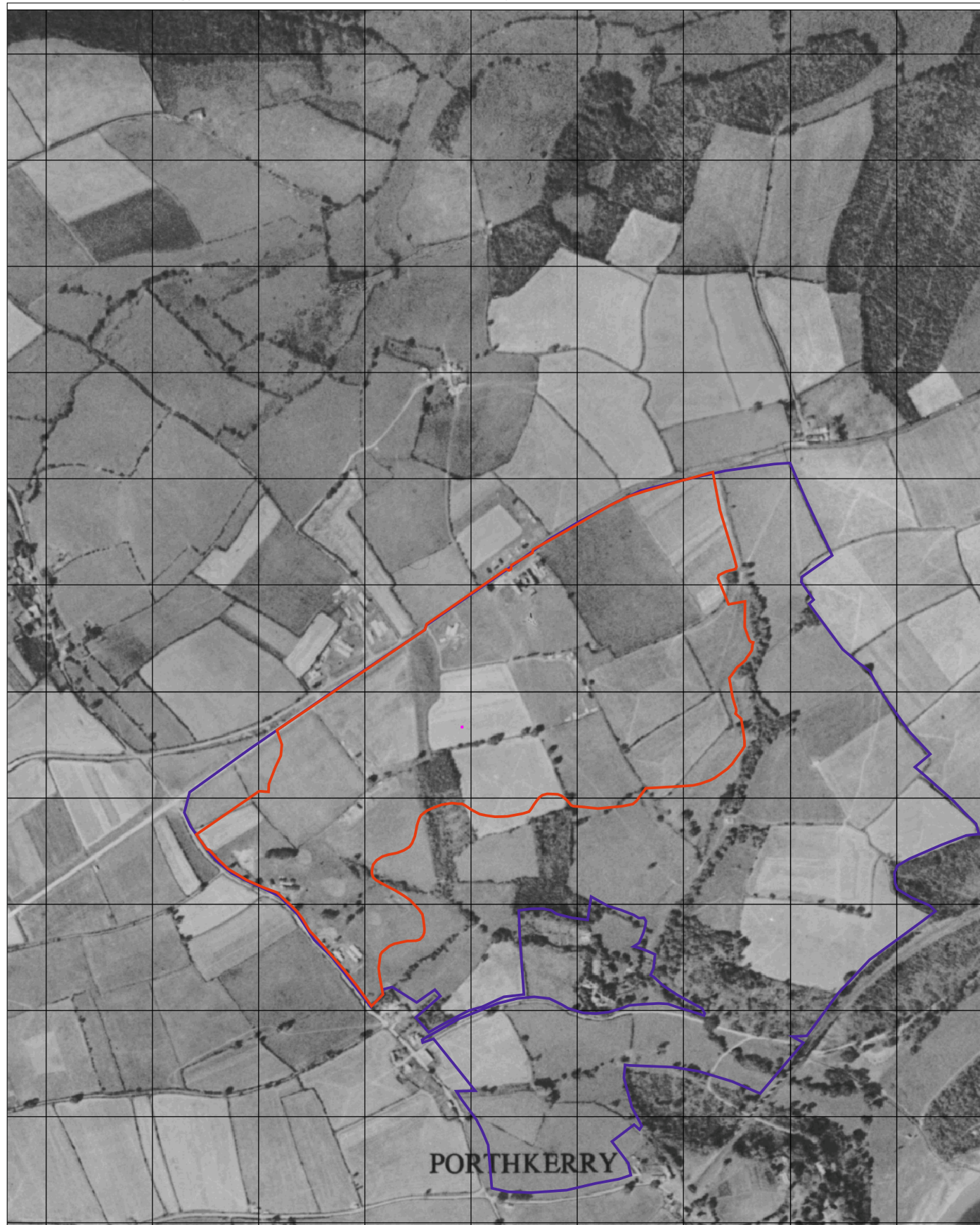
Legend

- Site Boundary
- L & G Ownership



Not to Scale:
Illustrative Only

Figure 10:
1938-1947 Ordnance
Survey Map



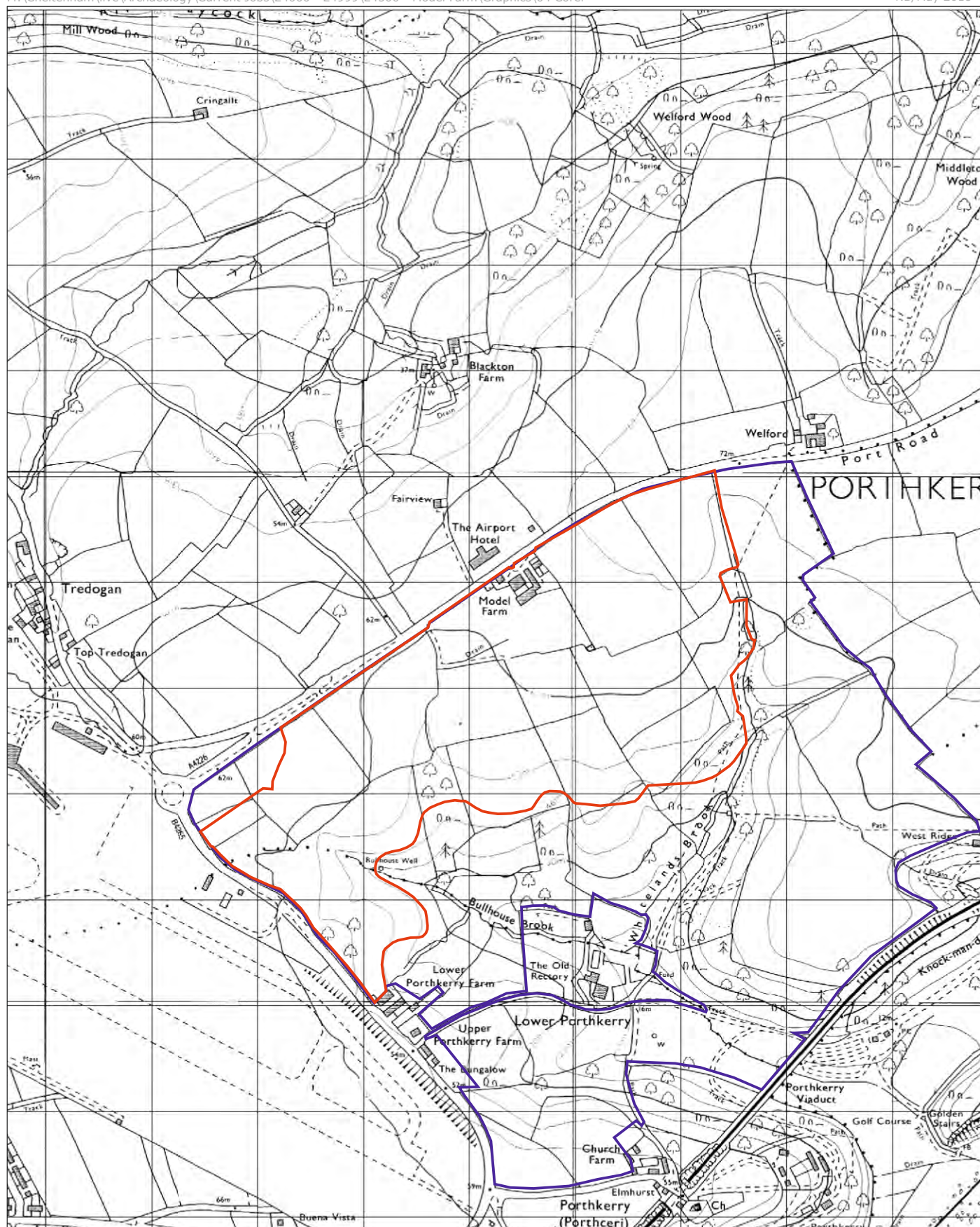
Legend

- Site Boundary
- L & G Ownership



Not to Scale:
Illustrative Only

Figure 11:
1947 Aerial Photograph



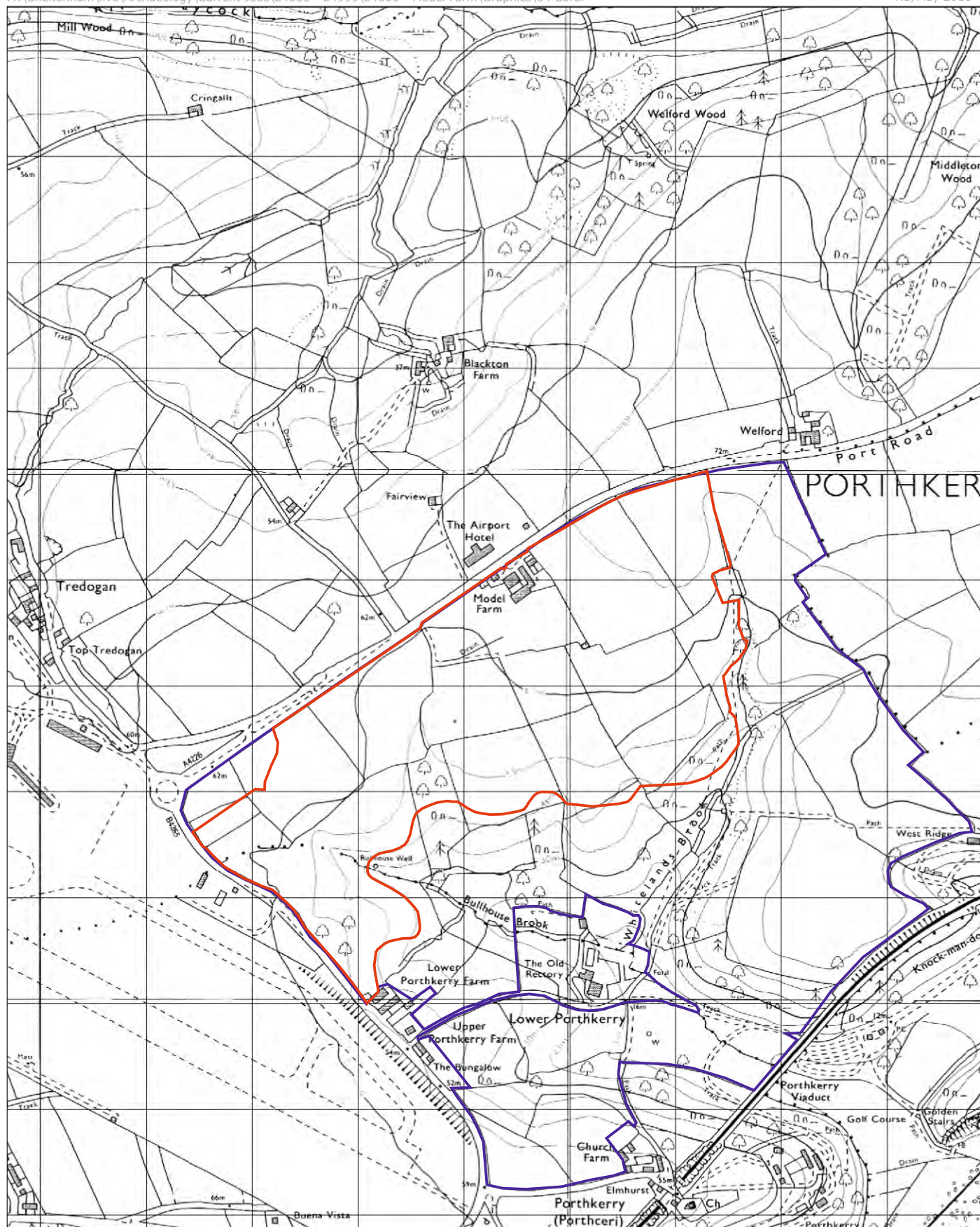
Legend

- Site Boundary
- L & G Ownership



Not to Scale:
Illustrative Only

Figure 12:
1965 Ordnance Survey
Map



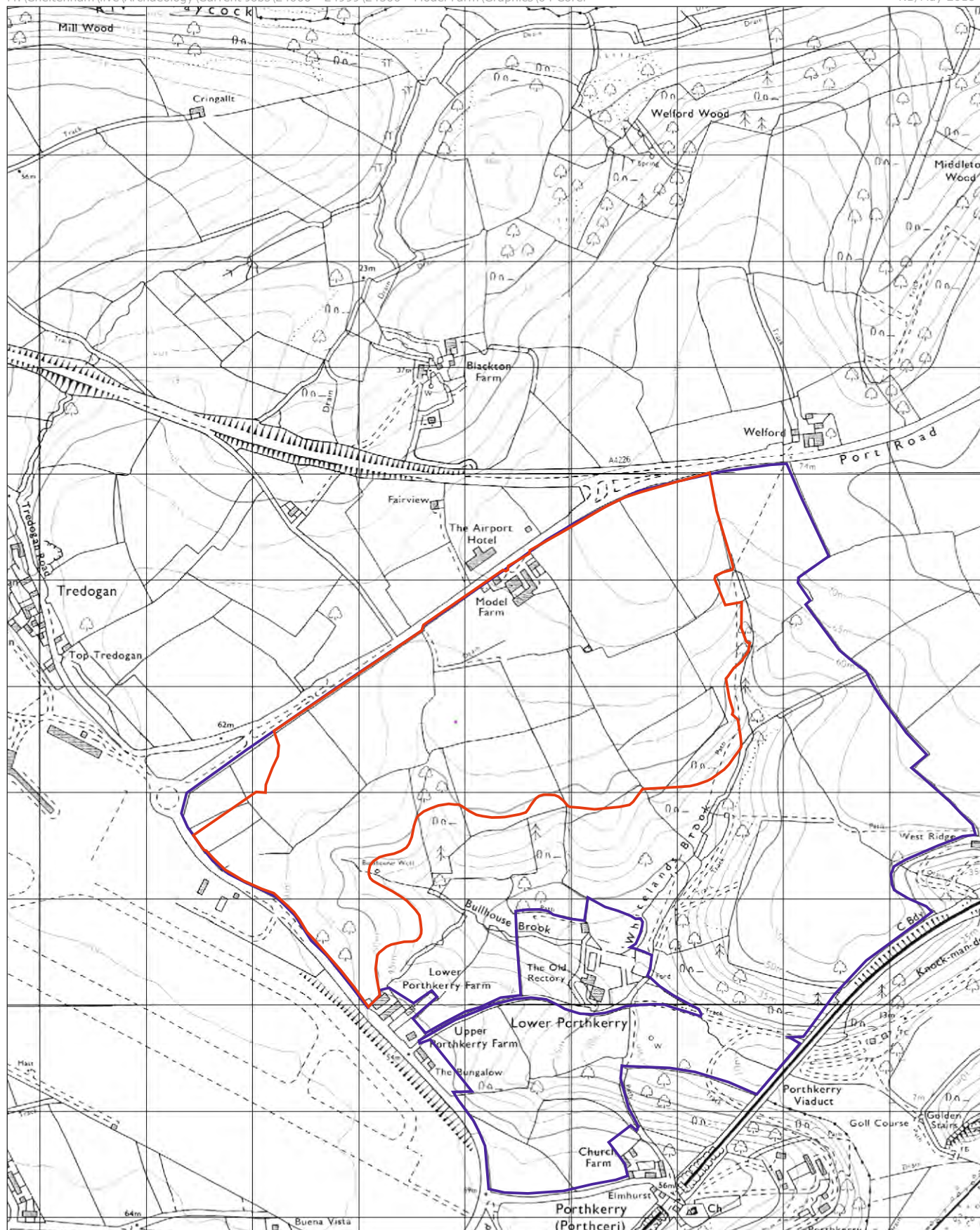
Legend

- Site Boundary
- L & G Ownership



Not to Scale:
Illustrative Only

Figure 13:
1975 Ordnance Survey
Map



Legend

- Site Boundary
- L & G Ownership



Not to Scale:
Illustrative Only

Figure 14:
1982 Ordnance Survey
Map

