

© 2019 RPS Group
Notes
1. This drawing has been prepared in accordance with the scope of RPS's appointment with its client and is subject to the terms and conditions of that appointment. RPS accepts no liability for any use of this document other than by its client and only for the purposes for which it was prepared and provided.
2. If received electronically it is the recipients responsibility to print to correct scale. Only written dimensions should be used.
3. Where applicable Ordnance Survey (c) Crown Copyright 2019
All rights reserved. Licence number 0100031673

Key

T1

Tree (location estimated) with numbered reference, canopy spread and BS5837:2012 tree quality category.

T1

Tree off-site with numbered reference, canopy spread and BS5837:2012 tree quality category.

G1

Vegetation group with numbered reference, canopy extents and BS5837:2012 tree quality category as shown below.

H1

Hedge with numbered reference, width and BS5837:2012 tree quality category as shown below.

BS 5837:2012 Tree Quality Categories - Table 1

- Category A - High quality
- Category B - Moderate quality
- Category C - Low quality
- Category U - Unsuitable for retention

Scrub

Root protection area (RPA) Calculated in accordance with Section 4.6 - BS5837:2012

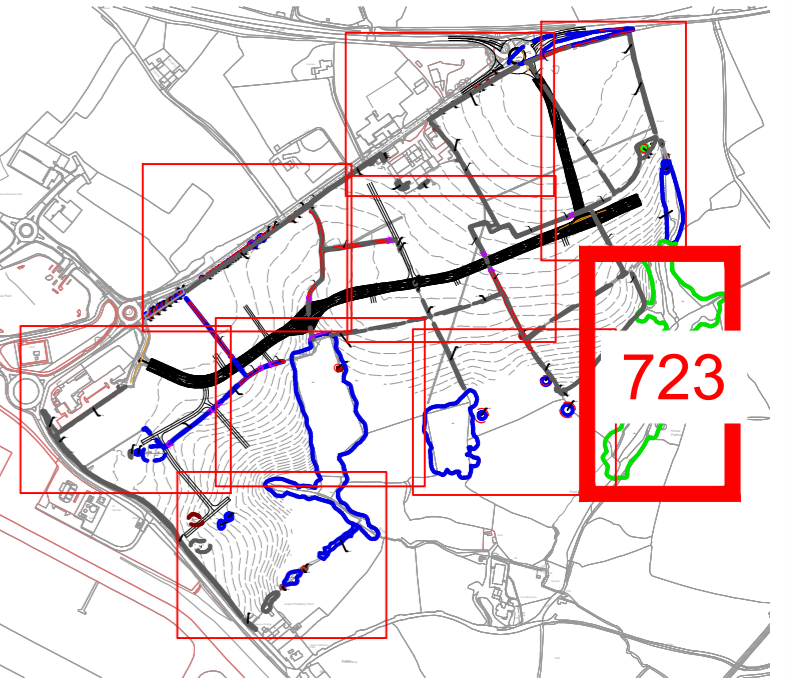
Tree to be removed with numbered reference, canopy spread and BS5837:2012 tree quality category.

Vegetation group or hedge to be removed with numbered reference, canopy spread and BS5837:2012 tree quality category.


Temporary protective fencing in accordance with Section 6.2 - BS5837:2012. See inset details for example barriers.

NOTES:

- Refer to RPS Tree Survey Report & Schedule for further details.
- Survey based on a visual inspection from the ground and is not intended as a full arboricultural inspection.
- Plan produced in accordance with recommendations set out in BS 5837:2012 - 'Trees in Relation to design, demolition and construction'.
- Due to the legal protection afforded to breeding birds vegetation removal should not take place during the bird nesting period, generally, although not restricted to, March - August inclusive.
- Drawing based on topographical survey undertaken by RPS drawing number 000066-03-06.
- Pedestrian/vehicular emergency access routes to be maintained at all times.
- All protective fencing to be completed and approved by LPA / CA prior to commencement of any site works.
- All works to conform with requirements of:
BS 3608:2015 - Tree Works
BS 5837:2012 - Trees in relation to design, demolition and construction.



Rev	Description	By	CB	Date
-----	-------------	----	----	------



MAKING
COMPLEX
EASY

Lakesbury House, Hiltinsbury Road, Chandlers Ford,
Hampshire SO53 5SS
T: 02380 810 440 E: rpsso@rpsgroup.com

Client **Legal & General (Strategic Land) Ltd**

Project **Model Farm, Rhoose**

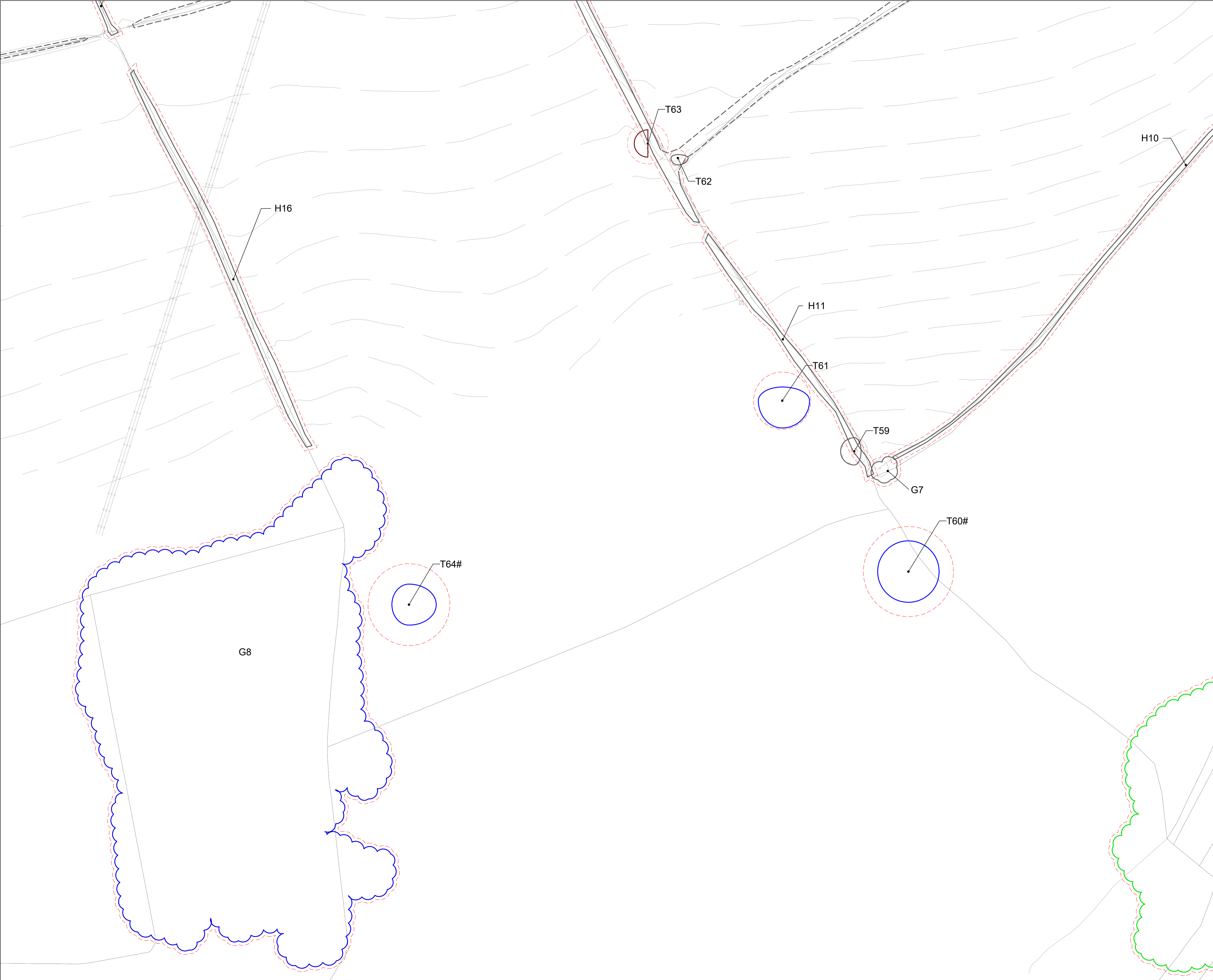
Title **Tree Protection Plan
4 of 9**

Status	Drawn By	PM/Checked by
For information	JMB	CT

Job Ref	Scale @ A1	Date Created
JSL3282	1:500	10/06/2019

RPS Drawing / Figure Number	Rev
723	-

rpsgroup.com



© 2019 RPS Group
Notes
1. This drawing has been prepared in accordance with the scope of RPS's appointment with its client and is subject to the terms and conditions of that appointment. RPS accepts no liability for any use of this document other than by its client and only for the purposes for which it was prepared and provided.
2. If received electronically it is the recipients responsibility to print to correct scale. Only written dimensions should be used.
3. Where applicable Ordnance Survey (c) Crown Copyright 2019
All rights reserved. Licence number 0100031673

Key

- Tree with numbered reference. Canopy spread and BS5837:2012 tree quality category as shown below.
- Tree (location estimated) with numbered reference. Canopy spread and BS5837:2012 tree quality category.
- Tree off-site with numbered reference. Canopy spread and BS5837:2012 tree quality category.
- Vegetation group with numbered reference. Canopy exterts and BS5837:2012 tree quality category as shown below.
- Hedge with numbered reference. Width and BS5837:2012 tree quality category as shown below.

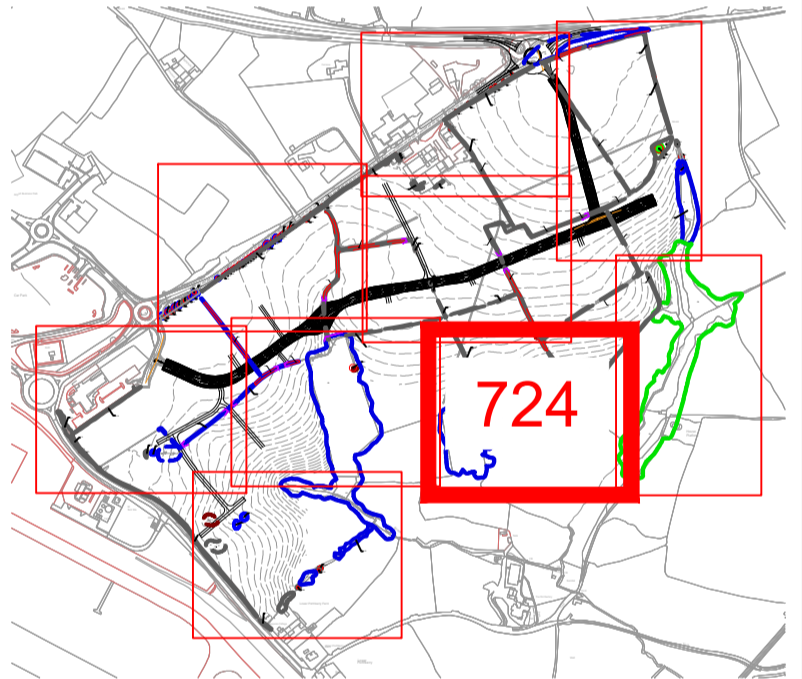
BS 5837:2012 Tree Quality Categories - Table 1

- Category A - High quality
- Category B - Moderate quality
- Category C - Low quality
- Category U - Unsuitable for retention

- Tree outside of survey area (Shown for context only)
- Scrub
- Root protection area (RPA) Calculated in accordance with Section 4.6 - BS5837:2012
- Tree to be removed with numbered reference. Canopy spread and BS5837:2012 tree quality category.
- Vegetation group or hedge to be removed with numbered reference. Canopy spread and BS5837:2012 tree quality category.
- Temporary protective fencing in accordance with Section 6.2 - BS5837:2012. See inset details for example barriers.

NOTES:

- Refer to RPS Tree Survey Report & Schedule for further details.
- Survey based on a visual inspection from the ground and is not intended as a full arboricultural inspection.
- Plan produced in accordance with recommendations set out in BS 5837:2012 - 'Trees in Relation to design, demolition and construction'.
- Due to the legal protection afforded to breeding birds vegetation removal should not take place during the bird nesting period, generally, although not restricted to, March - August inclusive.
- Drawing based on topographical survey undertaken by RPS drawing number J00689-03-06.
- Pedestrian/vehicular emergency access routes to be maintained at all times.
- All protection fencing to be completed and approved by LPA / CA prior to commencement of any site works.
- All works to conform with requirements of:
BS 3968:2010 - Tree Works
BS 5837:2012 - Trees in relation to design, demolition and construction.



Rev	Description	By	CB	Date

MAKING COMPLEX EASY

Lakesbury House, Hittingbury Road, Chandlers Ford, Hampshire SO53 5SS
T: 02380 810 440 E: rpssso@rpsgroup.com

Client **Legal & General (Strategic Land) Ltd**

Project **Model Farm, Rhoose**

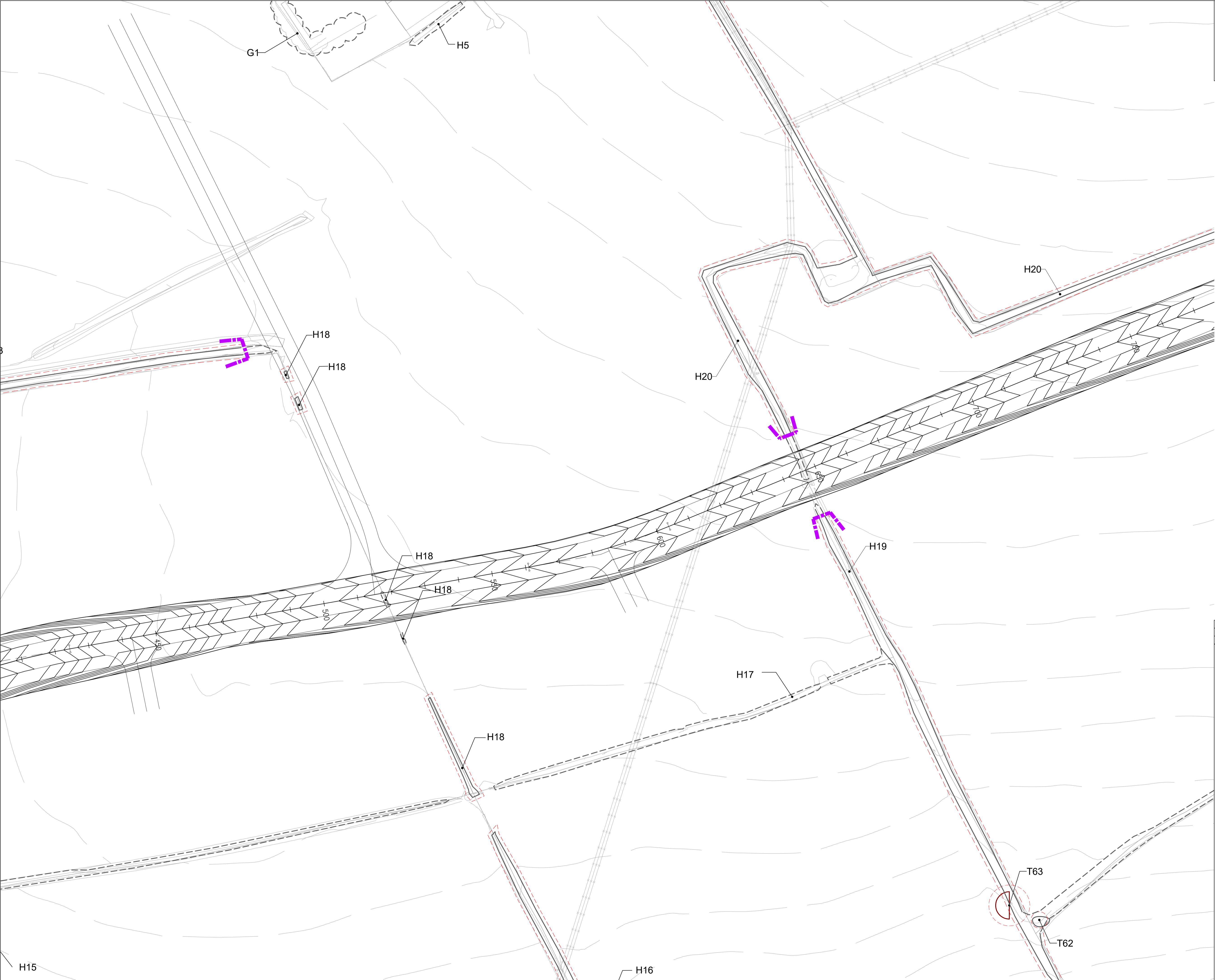
Title **Tree Protection Plan
5 of 9**

Status	Drawn By	PM/Checked by
For information	JMB	CT

Job Ref	Scale @ A1	Date Created
JSL3282	1:500	10/06/2019

RPS Drawing / Figure Number	Rev
724	-

rpsgroup.com

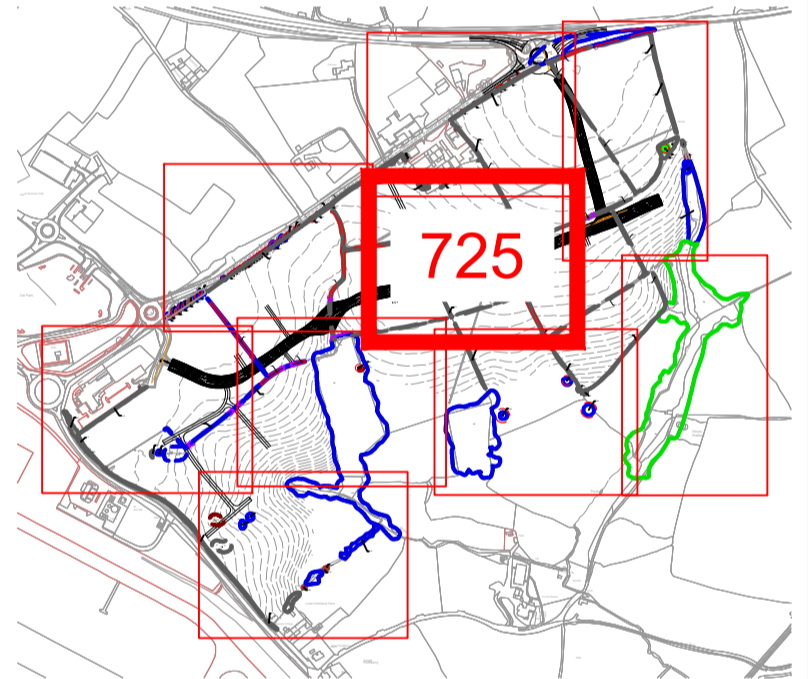


© 2019 RPS Group
Notes
1. This drawing has been prepared in accordance with the scope of RPS's appointment with its client and is subject to the terms and conditions of that appointment. RPS accepts no liability for any use of this document other than by its client and only for the purposes for which it was prepared and provided.
2. If received electronically it is the recipients responsibility to print to correct scale. Only written dimensions should be used.
3. Where applicable Ordnance Survey (c) Crown Copyright 2019
All rights reserved. Licence number 0100031673

Key

- Tree with numbered reference. Canopy spread and BS5837:2012 tree quality category as shown below.
- Tree (location estimated) with numbered reference. Canopy spread and BS5837:2012 tree quality category.
- Tree off-site with numbered reference. Canopy spread and BS5837:2012 tree quality category.
- Vegetation group with numbered reference. Canopy exterts and BS5837:2012 tree quality category as shown below.
- Hedge with numbered reference. Width and BS5837:2012 tree quality category as shown below.
- BS 5837:2012 Tree Quality Categories - Table 1
 - Category A - High quality
 - Category B - Moderate quality
 - Category C - Low quality
 - Category U - Unsuitable for retention
- Tree outside of survey area (Shown for context only)
- Scrub
- Root protection area (RPA) Calculated in accordance with Section 4.6 - BS5837:2012
- Tree to be removed with numbered reference. Canopy spread and BS5837:2012 tree quality category.
- Vegetation group or hedge to be removed with numbered reference. Canopy spread and BS5837:2012 tree quality category.
- Temporary protective fencing in accordance with Section 6.2 - BS5837:2012. See inset details for example barriers.

NOTES:
• Refer to RPS Tree Survey Report & Schedule for further details.
• Survey based on a visual inspection from the ground and is not intended as a full arboricultural inspection.
• Plan produced in accordance with recommendations set out in BS 5837:2012 - 'Trees in Relation to design, demolition and construction'.
• Due to the legal protection afforded to breeding birds vegetation removal should not take place during the bird nesting period, generally, although not restricted to, March - August inclusive.
• Drawing based on topographical survey undertaken by RPS drawing number JCK9889-03-06.
• Pedestrian/ vehicular emergency access routes to be maintained at all times.
• All protection fencing to be completed and approved by LPA / CA prior to commencement of any site works.
• All works to conform with requirements of:
BS 3968:2010 - Tree Works
BS 5837:2012 - Trees in relation to design, demolition and construction.



Rev	Description	By	CB	Date
Lakesbury House, Hittingbury Road, Chandlers Ford, Hampshire SO53 5SS T: 02380 810 440 E: rpsso@rpsgroup.com				
Client	Legal & General (Strategic Land) Ltd			
Project	Model Farm, Rhoose			
Title	Tree Protection Plan 6 of 9			
Status	Drawn By	PM/Checked by		
For information	JMB	CT		
Job Ref	Scale @ A1	Date Created		
JSL3282	1:500	10/06/2019		
RPS Drawing / Figure Number		Rev		
725		-		
rpsgroup.com				

This drawing has been prepared in accordance with the scope of RPS's appointment with its client and is subject to the terms and conditions of that appointment. RPS accepts no liability for any use of this document other than by its client and only for the purposes for which it was prepared and provided.


If received electronically it is the recipients responsibility to print to correct scale. Only written dimensions should be used.


Where applicable Ordnance Survey (c) Crown Copyright 2019

All rights reserved. Licence number 0100031673

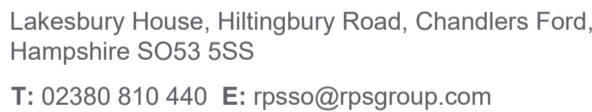
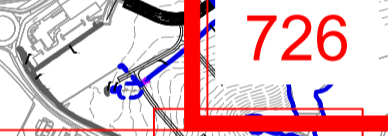
	Tree with numbered reference. Canopy spread and BS5837:2012 tree quality category as shown below.
	Tree (location estimated) with numbered reference. Canopy spread and BS5837:2012 tree quality category.
	Tree off-site with numbered reference. Canopy spread and BS5837:2012 tree quality category.
	Vegetation group with numbered reference. Canopy extents and BS5837:2012 tree quality category as shown below.
	Hedge with numbered reference. Width and BS5837:2012 tree quality category as shown below.

- Category A - High quality
- Category B - Moderate quality
- Category C - Low quality
- Category U - Unsuitable for retention

 Tree to be removed with numbered reference. Canopy spread and BS5837:2012 tree quality category.

 Temporary protective fencing in accordance with Section 6.2 - BS5837:2012. See inset details for example barriers.

- Refer to RPS Tree Survey Report & Schedule for further details.
- Survey based on a visual inspection from the ground and is not intended as a full arboricultural inspection.
- Plans prepared in accordance with recommendations set out in BS 5837:2012 - 'Trees in relation to design, demolition and construction'.
- Due to the legal protection afforded to breeding birds vegetation removal should not take place during the bird nesting period, generally, although not restricted to, March - August inclusive.
- Drawing based on topographical survey undertaken by RPS drawing number JK09669-03-06.
- Pedestrian safety emergency access routes to be maintained at all times.
- All protective fencing to be completed and approved by LPA / CA prior to commencement of any site works.
- All works to conform with requirements of:
 - BS 5806:2010 - Tree Works
 - BS 5837:2012 - Trees in relation to design, demolition and construction.

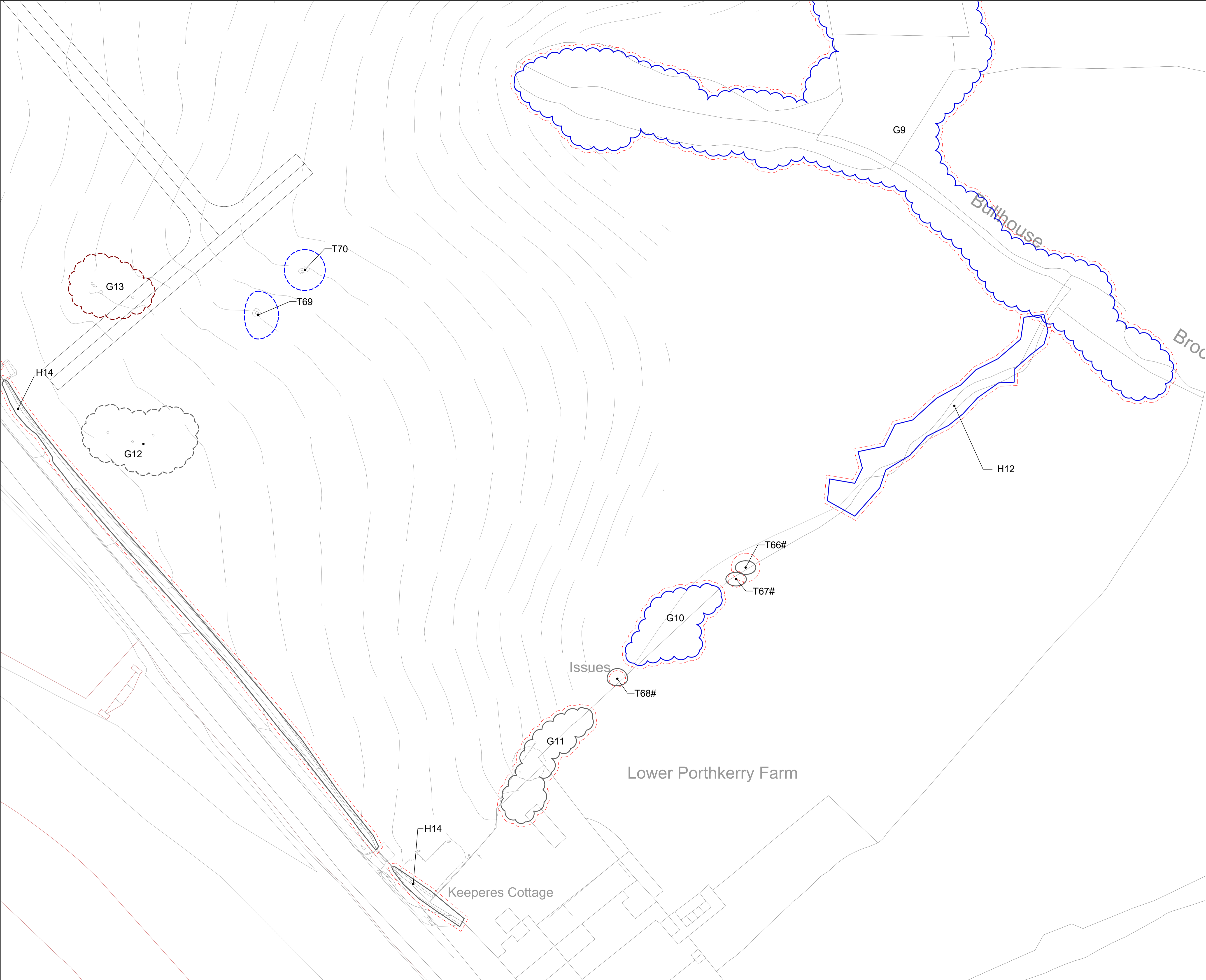


Project Model Farm, Rhoose

Status	Drawn By	PM/Checked by
For information	JMB	CT

RPS Drawing / Figure Number	Rev
726	A

rpsgroup.com



© 2019 RPS Group
Notes
1. This drawing has been prepared in accordance with the scope of RPS's appointment with its client and is subject to the terms and conditions of that appointment. RPS accepts no liability for any use of this document other than by its client and only for the purposes for which it was prepared and provided.
2. If received electronically it is the recipients responsibility to print to correct scale. Only written dimensions should be used.
3. Where applicable Ordnance Survey (c) Crown Copyright 2019
All rights reserved. Licence number 0100031673

Key

- Tree with numbered reference. Canopy spread and BS5837:2012 tree quality category as shown below.
- Tree (location estimated) with numbered reference. Canopy spread and BS5837:2012 tree quality category.
- Tree off-site with numbered reference. Canopy spread and BS5837:2012 tree quality category.
- Vegetation group with numbered reference. Canopy exterts and BS5837:2012 tree quality category as shown below.
- Hedge with numbered reference. Width and BS5837:2012 tree quality category as shown below.

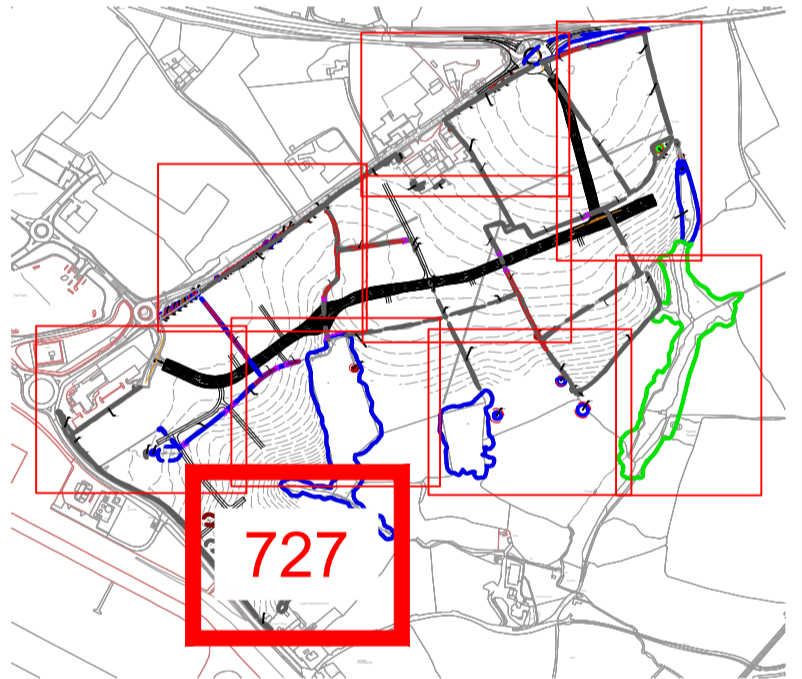
BS 5837:2012 Tree Quality Categories - Table 1

- Category A - High quality
- Category B - Moderate quality
- Category C - Low quality
- Category U - Unsuitable for retention


- Tree outside of survey area (Shown for context only)
- Scrub
- Root protection area (RPA) Calculated in accordance with Section 4.6 - BS5837:2012
- Tree to be removed with numbered reference. Canopy spread and BS5837:2012 tree quality category.
- Vegetation group or hedge to be removed with numbered reference. Canopy spread and BS5837:2012 tree quality category.
- Temporary protective fencing in accordance with Section 6.2 - BS5837:2012. See inset details for example barriers.

NOTES:

- Refer to RPS Tree Survey Report & Schedule for further details.
- Survey based on a visual inspection from the ground and is not intended as a full arboricultural inspection.
- Plan produced in accordance with recommendations set out in BS 5837:2012 - 'Trees in Relation to design, demolition and construction'.
- Due to the legal protection afforded to breeding birds vegetation removal should not take place during the bird nesting period, generally, although not restricted to, March - August inclusive.
- Drawing based on topographical survey undertaken by RPS drawing number JK0689-03-06.
- Pedestrian/ vehicular emergency access routes to be maintained at all times.
- All protection fencing to be completed and approved by LPA / CA prior to commencement of any site works.
- All works to conform with requirements of:
BS 3968:2010 - Tree Works
BS 5837:2012 - Trees in relation to design, demolition and construction.



Rev	Description	By	CB	Date



MAKING
COMPLEX
EASY

Lakesbury House, Hittingbury Road, Chandlers Ford,
Hampshire SO53 5SS
T: 02380 810 440 E: rpssso@rpsgroup.com

Client **Legal & General (Strategic Land) Ltd**

Project **Model Farm, Rhoose**

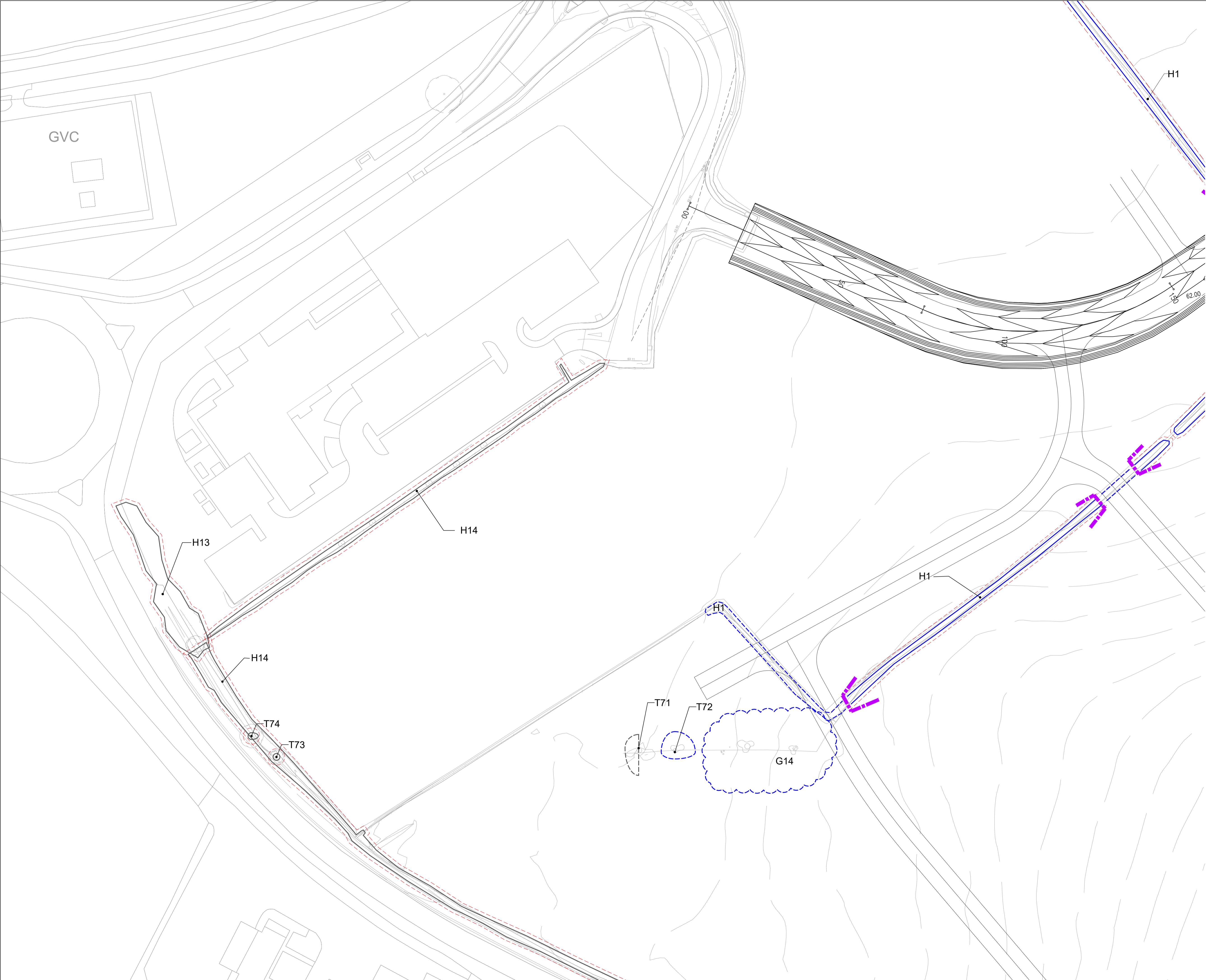
Title **Tree Protection Plan**
 8 of 9

Status	Drawn By	PM/Checked by
For information	JMB	CT

Job Ref	Scale @ A1	Date Created
JSL3282	1:500	10/06/2019

RPS Drawing / Figure Number	Rev
727	-

rpsgroup.com



© 2019 RPS Group
Notes
1. This drawing has been prepared in accordance with the scope of RPS's appointment with its client and is subject to the terms and conditions of that appointment. RPS accepts no liability for any use of this document other than by its client and only for the purposes for which it was prepared and provided.
2. If received electronically it is the recipients responsibility to print to correct scale. Only written dimensions should be used.
3. Where applicable Ordnance Survey (c) Crown Copyright 2019
All rights reserved. Licence number 0100031673

Key

- Tree with numbered reference. Canopy spread and BS5837:2012 tree quality category as shown below.
- Tree (location estimated) with numbered reference. Canopy spread and BS5837:2012 tree quality category.
- Tree off-site with numbered reference. Canopy spread and BS5837:2012 tree quality category.
- Vegetation group with numbered reference. Canopy extents and BS5837:2012 tree quality category as shown below.
- Hedge with numbered reference. Width and BS5837:2012 tree quality category as shown below.

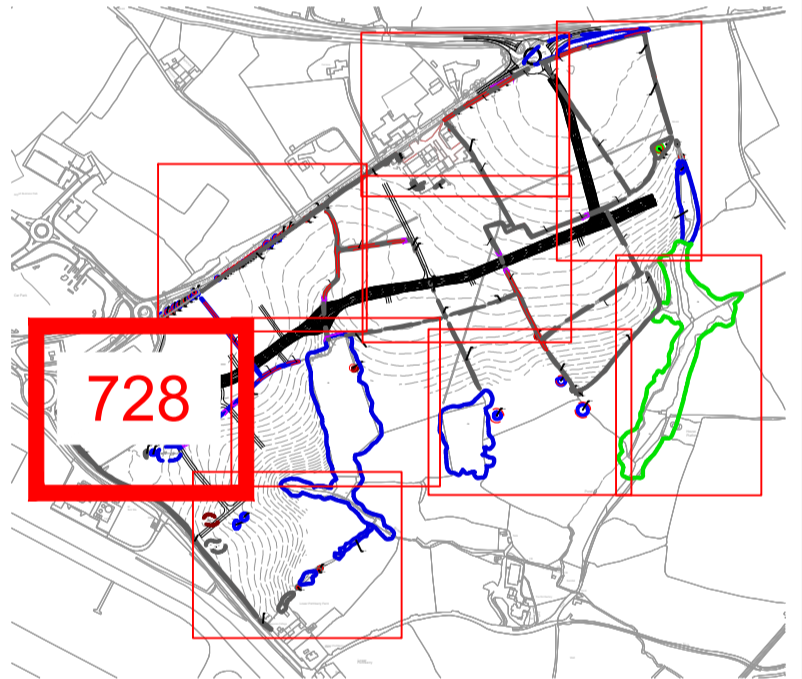
BS 5837:2012 Tree Quality Categories - Table 1

- Category A - High quality
- Category B - Moderate quality
- Category C - Low quality
- Category U - Unsuitable for retention

- Tree outside of survey area (Shown for context only)
- Scrub
- Root protection area (RPA) Calculated in accordance with Section 4.6 - BS5837:2012
- Tree to be removed with numbered reference. Canopy spread and BS5837:2012 tree quality category.
- Vegetation group or hedge to be removed with numbered reference. Canopy spread and BS5837:2012 tree quality category.
- Temporary protective fencing in accordance with Section 6.2 - BS5837:2012. See inset details for example barriers.

NOTES:

- Refer to RPS Tree Survey Report & Schedule for further details.
- Survey based on a visual inspection from the ground and is not intended as a full arboricultural inspection.
- Plan produced in accordance with recommendations set out in BS 5837:2012 - 'Trees in Relation to design, demolition and construction'.
- Due to the legal protection afforded to breeding birds vegetation removal should not take place during the bird nesting period, generally, although not restricted to, March - August inclusive.
- Drawing based on topographical survey undertaken by RPS drawing number J00689-03-06.
- Pedestrian/vehicular emergency access routes to be maintained at all times.
- All protection fencing to be completed and approved by LPA / CA prior to commencement of any site works.
- All works to conform with requirements of:
BS 3968:2010 - Tree Works
BS 5837:2012 - Trees in relation to design, demolition and construction.



A	Minor amendments	JMB	CT	19/07/2019
Rev	Description	By	CB	Date

rps MAKING COMPLEX EASY

Lakesbury House, Hittingbury Road, Chandlers Ford, Hampshire SO53 5SS
T: 02380 810 440 E: rpsso@rpsgroup.com

Client **Legal & General (Strategic Land) Ltd**

Project **Model Farm, Rhoose**

Title **Tree Protection Plan**
9 of 9

Status	Drawn By	PM/Checked by
For information	JMB	CT

Job Ref	Scale @ A1	Date Created
JSL3282	1:500	10/06/2019

RPS Drawing / Figure Number	Rev
728	A

rpsgroup.com

Appendix E

Indicative Concept Masterplan