

© 2019 RPS Group

Notes

1. This drawing has been prepared in accordance with the scope of RPS's appointment with its client and is subject to the terms and conditions of that appointment. RPS accepts no liability for any use of this document other than by its client and only for the purposes for which it was prepared and provided.

2. If received electronically it is the recipients responsibility to print to correct scale. Only written dimensions should be used.


Legend

- Site centre
- Site boundary
- 5 minute walk
- 10 minute walk
- 15 minute walk
- 20 minute walk
- 25 minute walk
- 30 minute walk
- 35 minute walk
- 40 minute walk

© Crown copyright, All rights reserved. 2019 License number 0100031673, 10001998, 100048492. Contains Ordnance Survey data © Crown copyright and database right 2019.

Rev	Description	By	CB	Date
Figure Number				Rev
3				-
rpsgroup.com				

Client	Legal and General Capital
Project	Model Farm
Title	Central Walk Isochrone

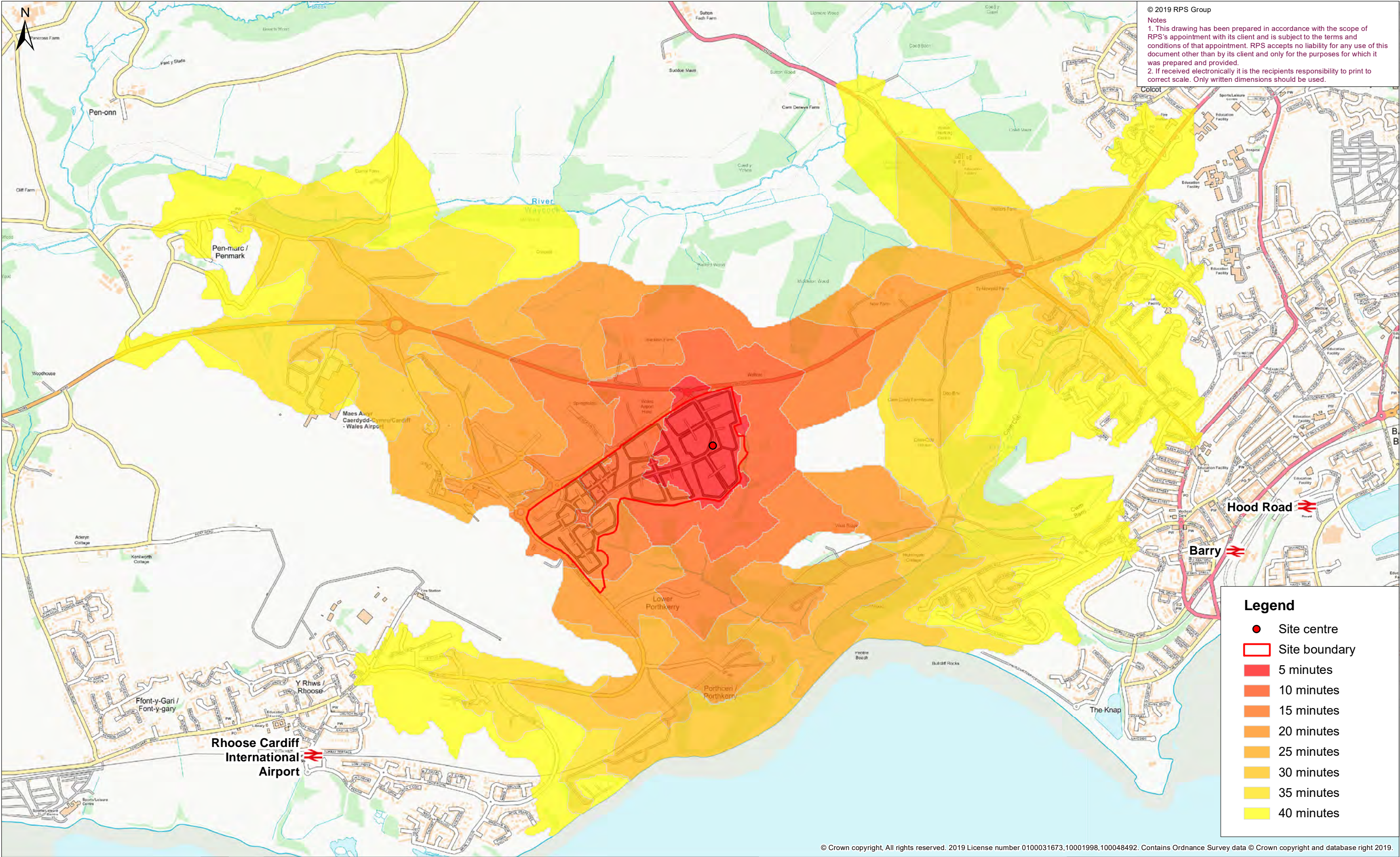


Status	Drawn By	PM/Checked By
DRAFT	CR	CM
Project Number	Scale @ A3	Date Created
JNY9624	NTS	MAY 2019

20 Western Avenue, Milton Park,
Abingdon, Oxfordshire, OX14 4SH
T: +44(0)1235 821 888
E: rps@rpsgroup.com

rps MAKING COMPLEX EASY

Figure 4 – Eastern Walking Isochrone Map



© 2019 RPS Group

Notes

1. This drawing has been prepared in accordance with the scope of RPS's appointment with its client and is subject to the terms and conditions of that appointment. RPS accepts no liability for any use of this document other than by its client and only for the purposes for which it was prepared and provided.

2. If received electronically it is the recipients responsibility to print to correct scale. Only written dimensions should be used.

- Legend**
- Site centre
 - Site boundary
 - 5 minutes
 - 10 minutes
 - 15 minutes
 - 20 minutes
 - 25 minutes
 - 30 minutes
 - 35 minutes
 - 40 minutes


© Crown copyright, All rights reserved. 2019 License number 0100031673,10001998,100048492. Contains Ordnance Survey data © Crown copyright and database right 2019.

Rev	Description	By	CB	Date
Figure Number				Rev
4				-
rpsgroup.com				

Client Legal and General Capital

Project Model Farm

Title Eastern Walk Isochrone



Status
DRAFT

Project Number
JNY9624

Drawn By
BG

Scale @ A3
NTS

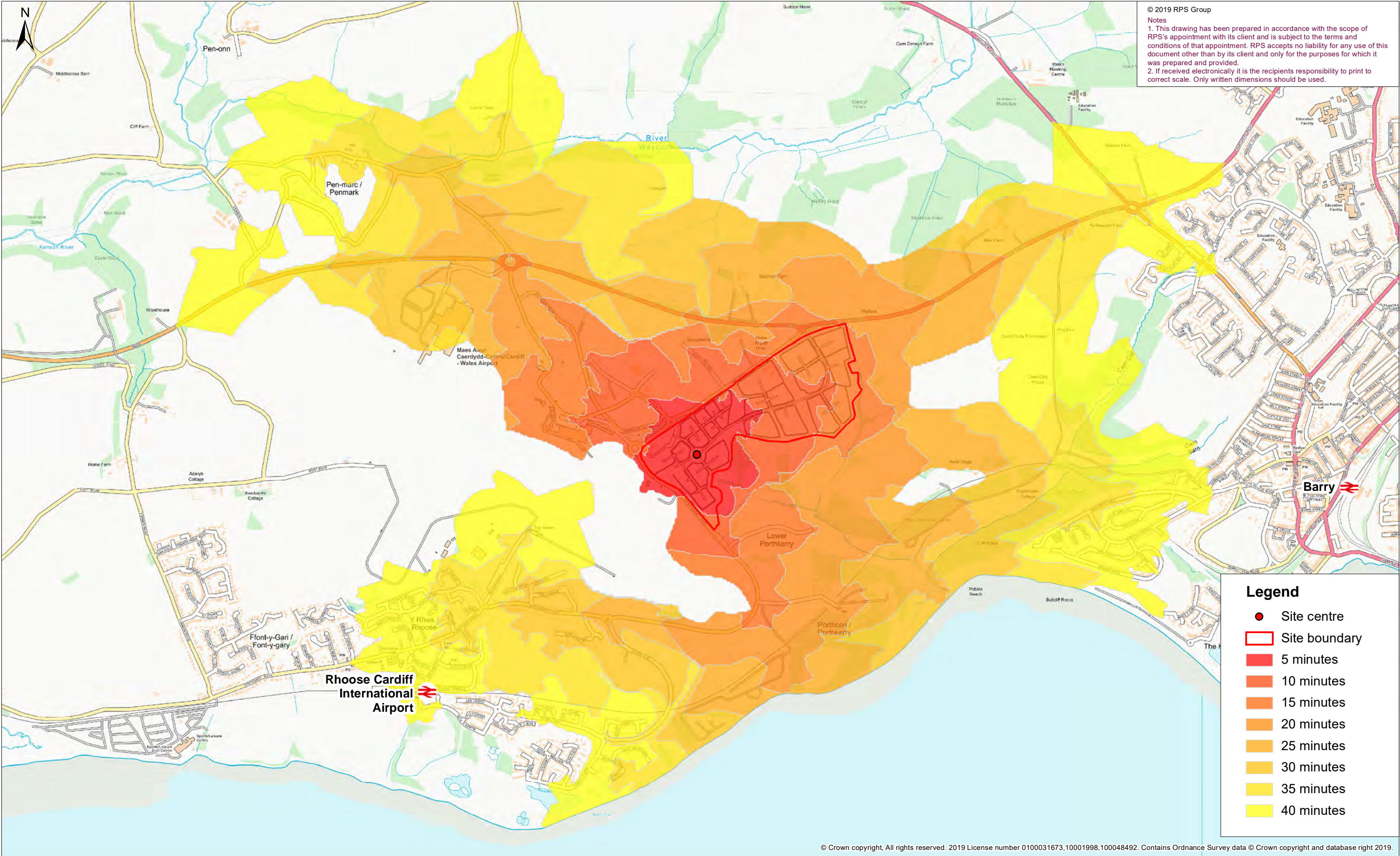
PM/Checked By
CM

Date Created
MAY 2019

20 Western Avenue, Milton Park,
Abingdon, Oxfordshire, OX14 4SH
T: +44(0)1235 821 888
E: rpsox@rpsgroup.com



Figure 5 – Western Walking Isochrone Map



© 2019 RPS Group

Notes

1. This drawing has been prepared in accordance with the scope of RPS's appointment with its client and is subject to the terms and conditions of that appointment. RPS accepts no liability for any use of this document other than by its client and only for the purposes for which it was prepared and provided.

2. If received electronically it is the recipients responsibility to print to correct scale. Only written dimensions should be used.

Legend

- Site centre
- Site boundary
- 5 minutes
- 10 minutes
- 15 minutes
- 20 minutes
- 25 minutes
- 30 minutes
- 35 minutes
- 40 minutes

© Crown copyright, All rights reserved. 2019 License number 0100031673,10001998,100048492. Contains Ordnance Survey data © Crown copyright and database right 2019.

					Client Legal and General Capital	<div><div></div><div>0250500 m</div></div>	Status DRAFT	Drawn By BG	PM/Checked By CM	20 Western Avenue, Milton Park, Abingdon, Oxfordshire, OX14 4SH T: +44(0)1235 821 888 E: rpsox@rpsgroup.com	<div><div><div></div></div><div>MAKING COMPLEX EASY</div></div>			
Rev	Description	By	CB	Date										
Figure Number 5					Project Model Farm							Project Number JNY9624	Scale @ A3 NTS	Date Created MAY 2019
rpsgroup.com					Title Western Walk Isochrone									

\\leur-mpls-02\projects\TRANSPORT\JNY9624\TechDrawings\9624-0006-005.mxd

Figure 6 – Cycling Isochrone Map

Figure 7 – Potential Transport Infrastructure