

© 2019 RPS Group

Notes

1. This drawing has been prepared in accordance with the scope of RPS's appointment with its client and is subject to the terms and conditions of that appointment. RPS accepts no liability for any use of this document other than by its client and only for the purposes for which it was prepared and provided.

2. If received electronically it is the recipients responsibility to print to correct scale. Only written dimensions should be used.

**Legend**

- Site Location
- 5km Study Area
- Listed Buildings
- Scheduled Monument

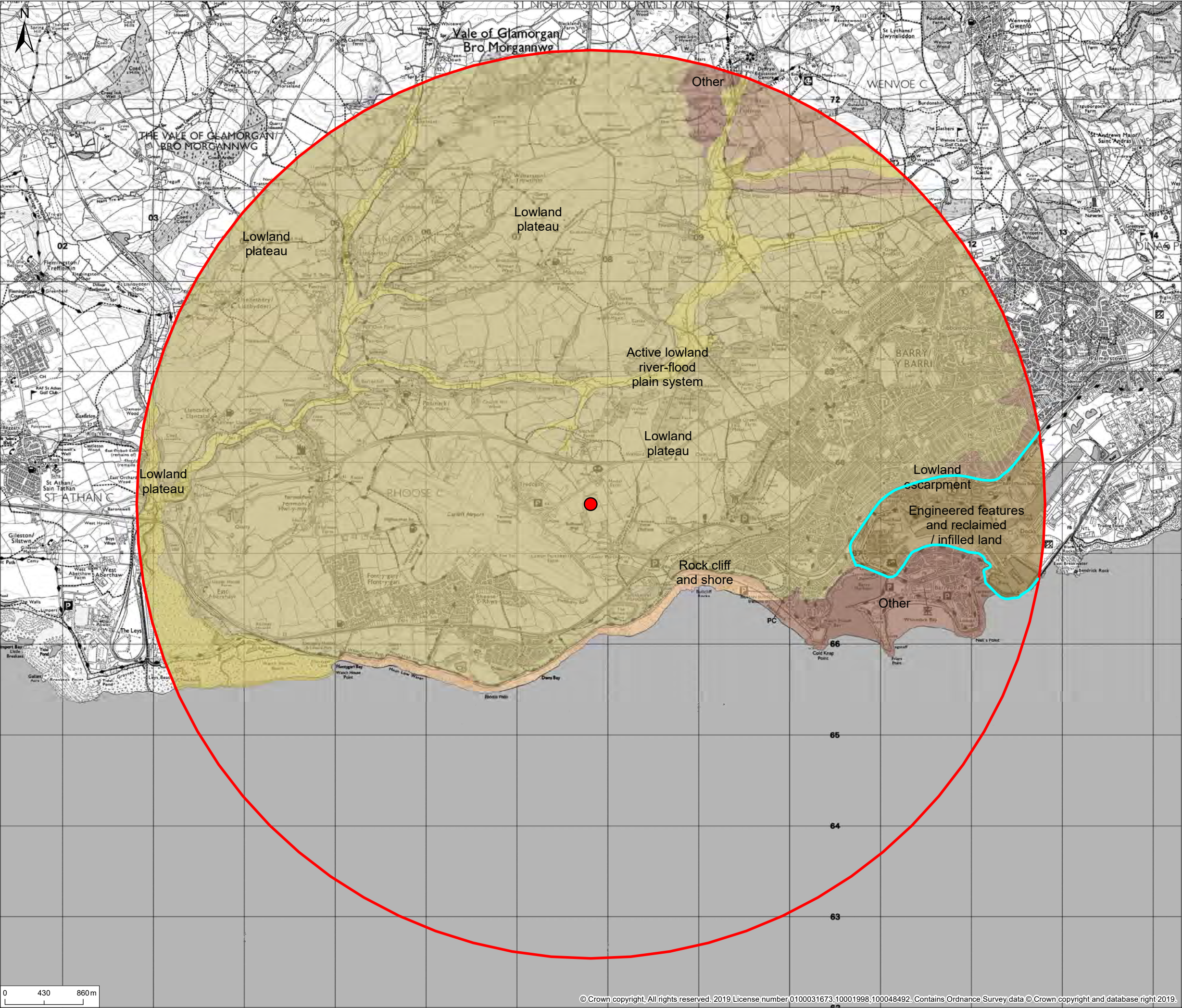
Rev	Description	By	CB	Date

**rps** MAKING COMPLEX EASY

Lakesbury House, Hiltbury Road, Chandlers Ford, Hampshire SO53 5SS  
T: +44(0)2380 810440 E: rpsso@rpsgroup.com

Client	L&G		
Project	Land at Rhoose		
Title	Historic Designations		
Status	Drawn By	PM/Checked By	
DRAFT	-	-	
Project Number	Scale @ A3	Date Created	
JSL3282	1:40,000	APR 2019	
Figure Number		Rev	
5.6		-	

rpsgroup.com



© 2019 RPS Group

**Notes**

1. This drawing has been prepared in accordance with the scope of RPS's appointment with its client and is subject to the terms and conditions of that appointment. RPS accepts no liability for any use of this document other than by its client and only for the purposes for which it was prepared and provided.

2. If received electronically it is the recipients responsibility to print to correct scale. Only written dimensions should be used.

**Legend**

- Site Location
  - 5km Study
- Geological Landscape Area Classification Level 3**
- Active lowland river-flood plain
  - Engineered features and reclaimed / infilled land
  - Lowland escarpment
  - Lowland plateau
  - Other
  - Rock cliff and shore
  - Undulating lowland hill

Rev	Description	By	CB	Date

**rps** MAKING COMPLEX EASY

Lakesbury House, Hiltingbury Road, Chandlers Ford, Hampshire SO53 5SS  
T: +44(0)2380 810440 E: rpsso@rpsgroup.com

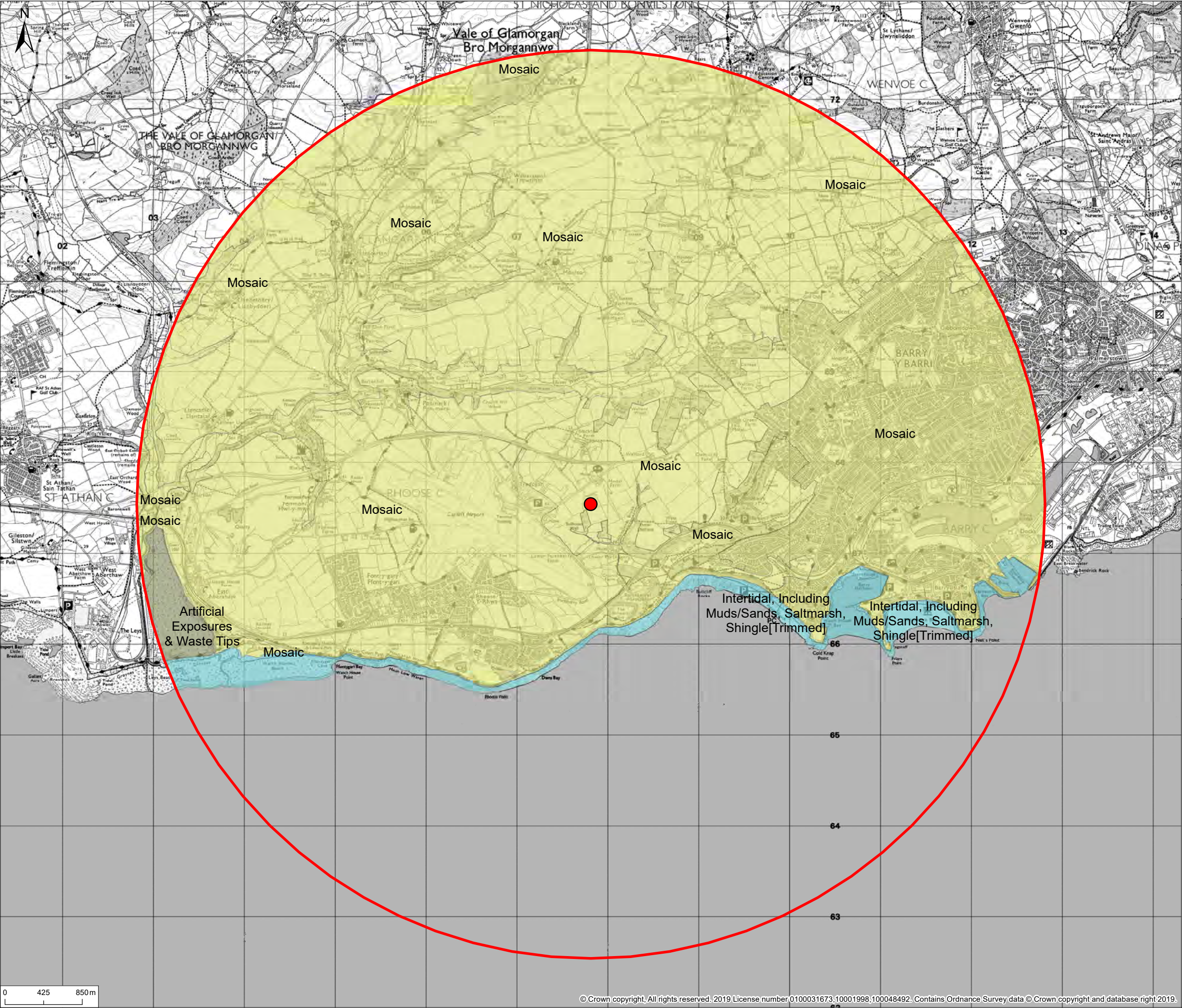
Client **L&G**

Project **Land at Rhoose**

Title **Landmap Geological Landscape Aspect area classification - Level 3**

Status <b>DRAFT</b>	Drawn By <b>-</b>	PM/Checked By <b>-</b>
Project Number <b>JSL3282</b>	Scale @ A3 <b>1:40,000</b>	Date Created <b>APR 2019</b>
Figure Number <b>5.7a</b>	Rev <b>-</b>	

[rpsgroup.com](http://rpsgroup.com)



© 2019 RPS Group

**Notes**

1. This drawing has been prepared in accordance with the scope of RPS's appointment with its client and is subject to the terms and conditions of that appointment. RPS accepts no liability for any use of this document other than by its client and only for the purposes for which it was prepared and provided.

2. If received electronically it is the recipients responsibility to print to correct scale. Only written dimensions should be used.


**Legend**

- Site Location
- 5km Study Area

**Landscape Habitats Aspect Area Classification Level 3**

- Artificial Exposures & Waste Tips
- Improved Grassland
- Intertidal, Including Muds/Sands, Saltmarsh, Shingle[Trimmed]
- Mosaic

Rev	Description	By	CB	Date



MAKING  
COMPLEX  
EASY

Lakesbury House, Hiltingbury Road, Chandlers Ford,  
Hampshire SO53 5SS  
T: +44(0)2380 810440 E: rpsso@rpsgroup.com

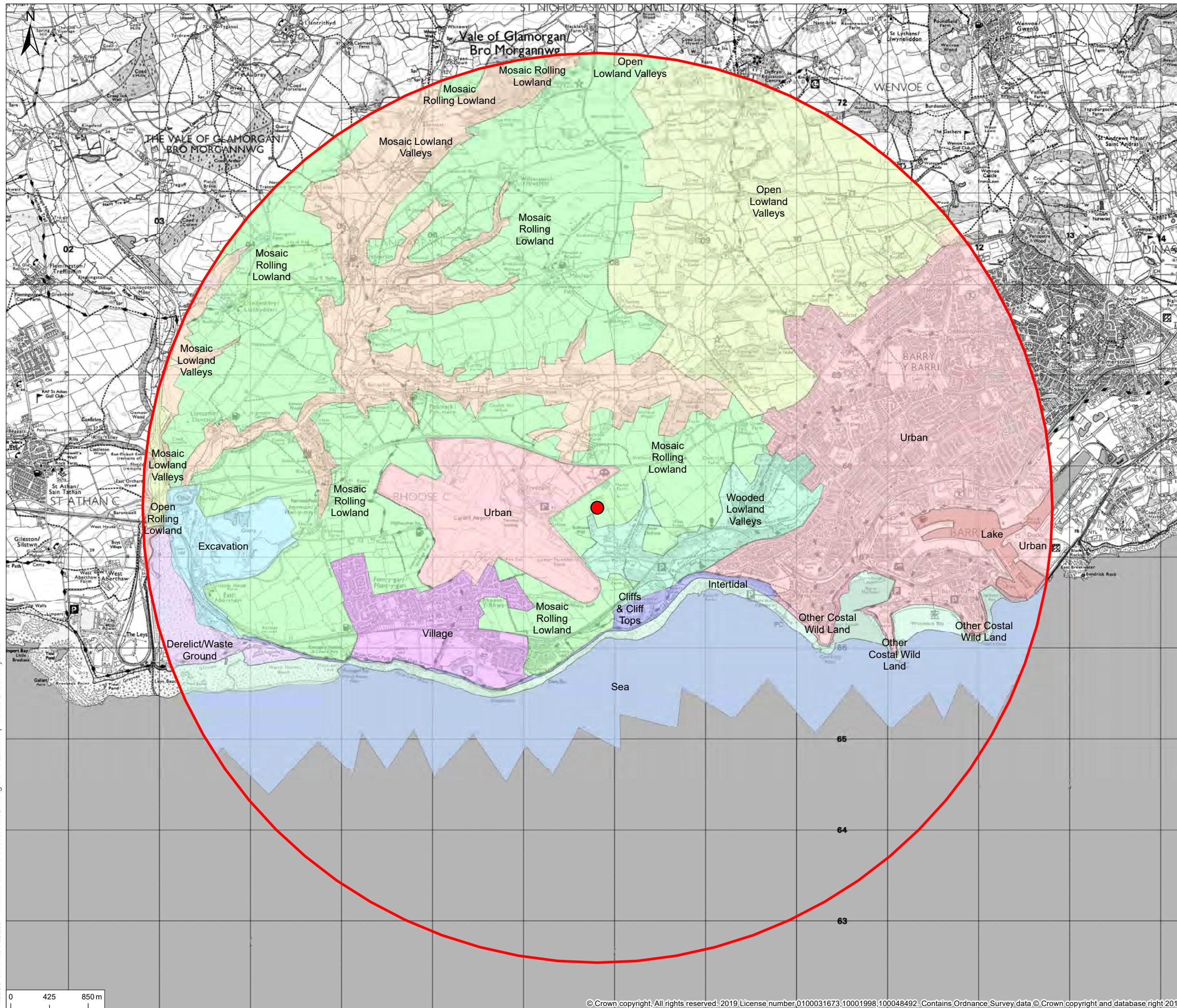
Client **L&G**

Project **Land at Rhoose**

Title **Landmap Landscape Habitats Aspect Area Classification - Level 3**

Status	Drawn By	PM/Checked By
DRAFT	-	-
Project Number	Scale @ A3	Date Created
JSL3282	1:40,000	APR 2019
Figure Number	Rev	
<b>5.7b</b>	-	

[rpsgroup.com](http://rpsgroup.com)



© 2019 RPS Group

### Legend

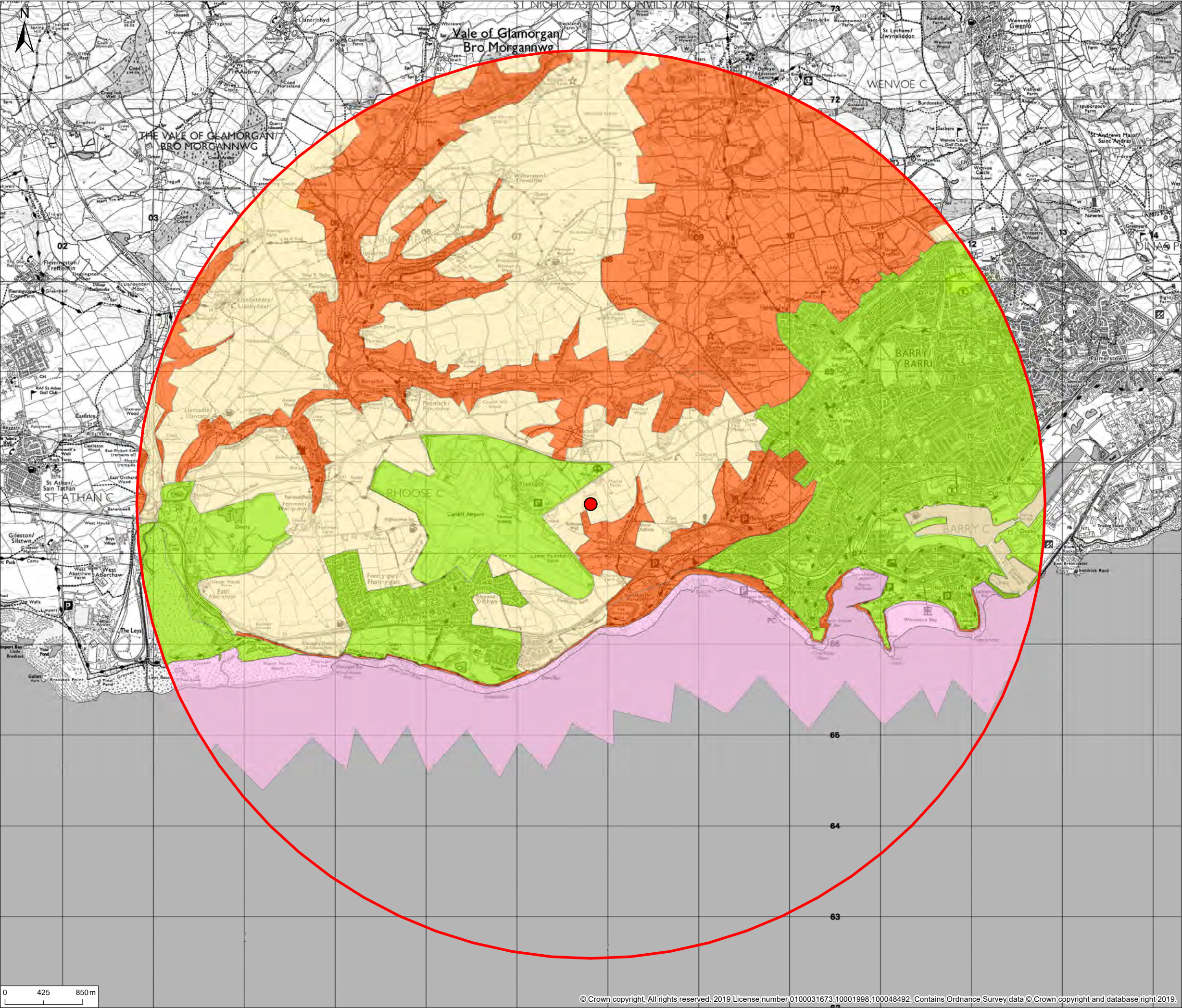
**Visual & Sensory Aspect Area  
Classification Level 3**

Rev	Description	By	CB	Date

**rps** MAKING  
COMPLEX  
EASY

Lakesbury House, Hiltingbury Road, Chandlers Ford,  
Hampshire SO53 5SS  
T: +44(0)2380 810440 E: [rpsso@rpsgroup.com](mailto:rpsso@rpsgroup.com)

[rpsgroup.com](http://rpsgroup.com)



© 2019 RPS Group

Notes

1. This drawing has been prepared in accordance with the scope of RPS's appointment with its client and is subject to the terms and conditions of that appointment. RPS accepts no liability for any use of this document other than by its client and only for the purposes for which it was prepared and provided.

2. If received electronically it is the recipients responsibility to print to correct scale. Only written dimensions should be used.

Legend

- Site Location
- 5km Study Area

Visual & Sensory Aspect  
Ovaerall Classification VS26

- High
- Low
- Moderate
- Outstanding

Rev	Description	By	CB	Date

**rps** MAKING COMPLEX EASY

Lakesbury House, Hiltngbury Road, Chandlers Ford, Hampshire SO53 5SS  
T: +44(0)2380 810440 E: rpsso@rpsgroup.com

Client	L&G		
Project	Land at Rhoose		
Title	Landmap Visual & Sensory Aspect Overall Clasification		
Status	Drawn By	PM/Checked By	
DRAFT	-	-	
Project Number	Scale @ A3	Date Created	
JSL3282	1:40,000	APR 2019	
Figure Number	Rev		
5.7d	-		

rpsgroup.com