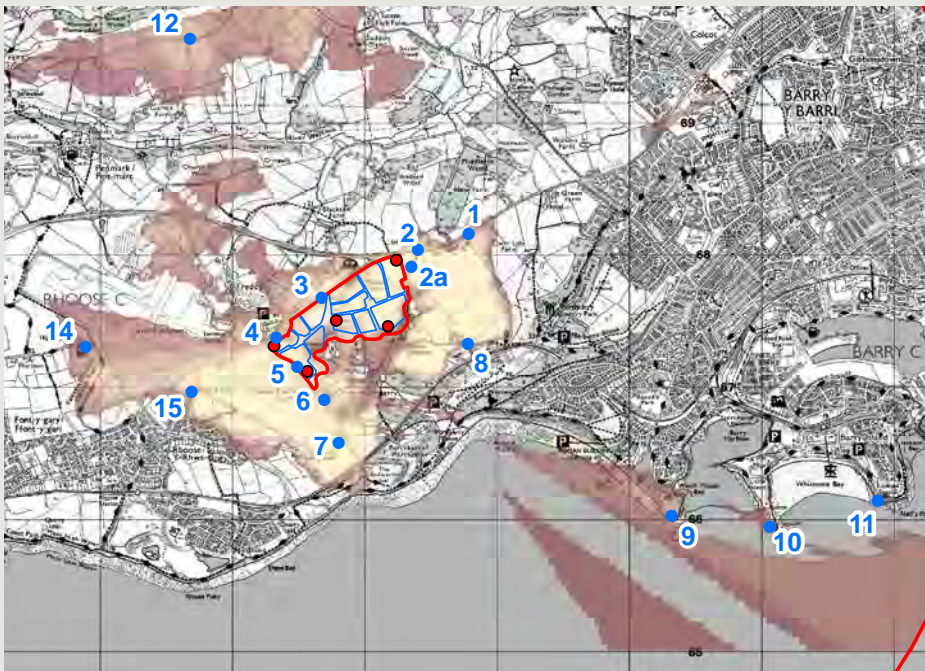
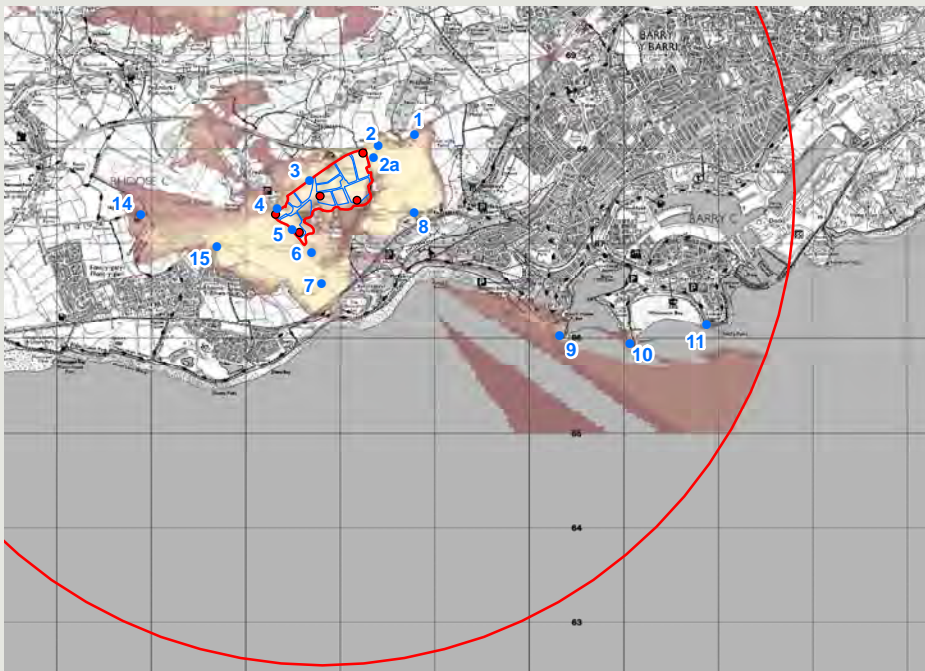


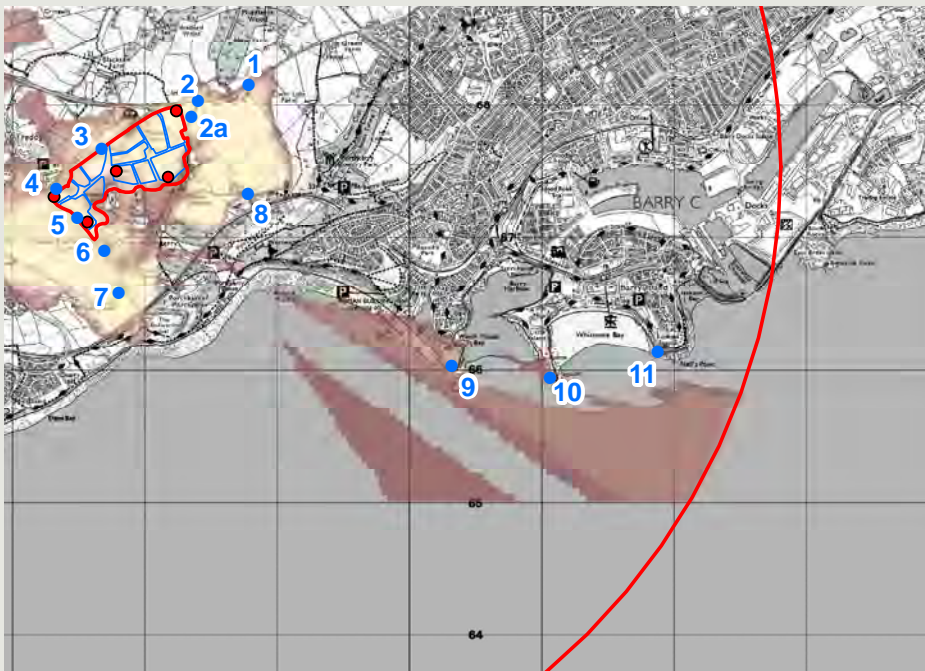
© Crown copyright, All rights reserved. 2017 License number 0100031673. (Not to scale)

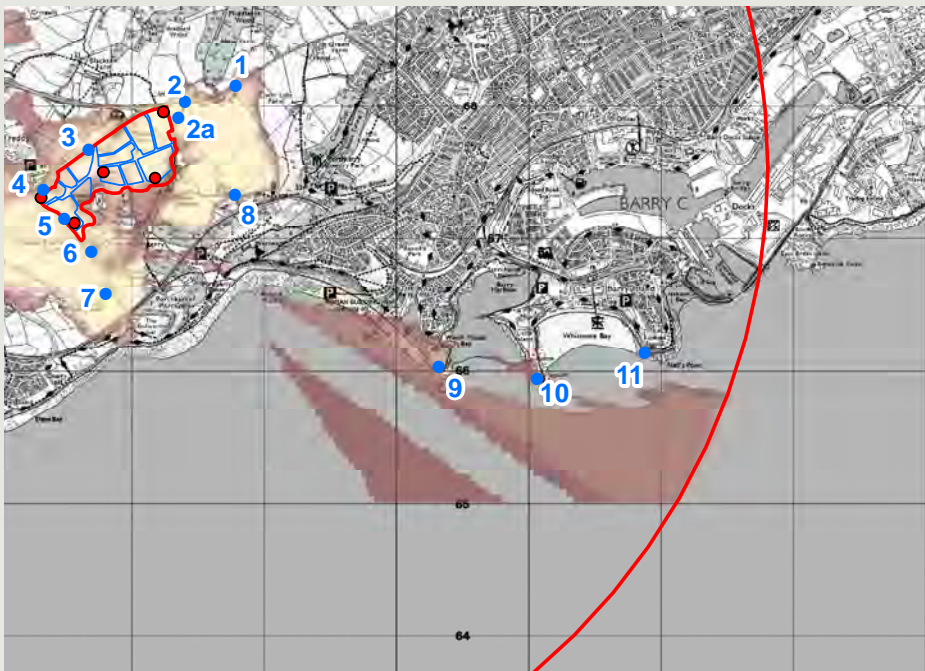


© Crown copyright, All rights reserved. 2017 License number 0100031673. (Not to scale)

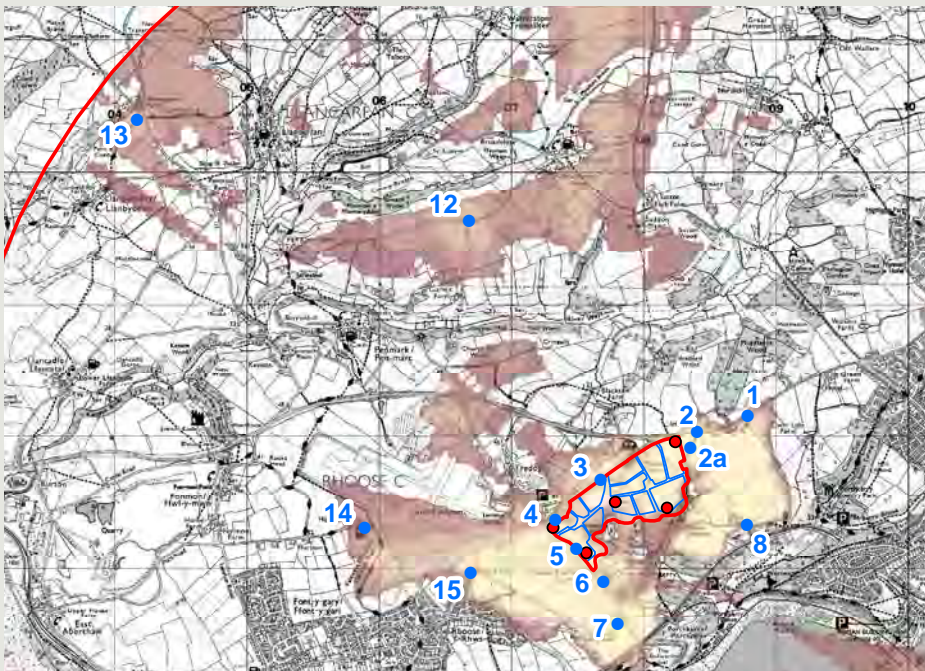


© Crown copyright, All rights reserved. 2017 License number 0100031673. (Not to scale)

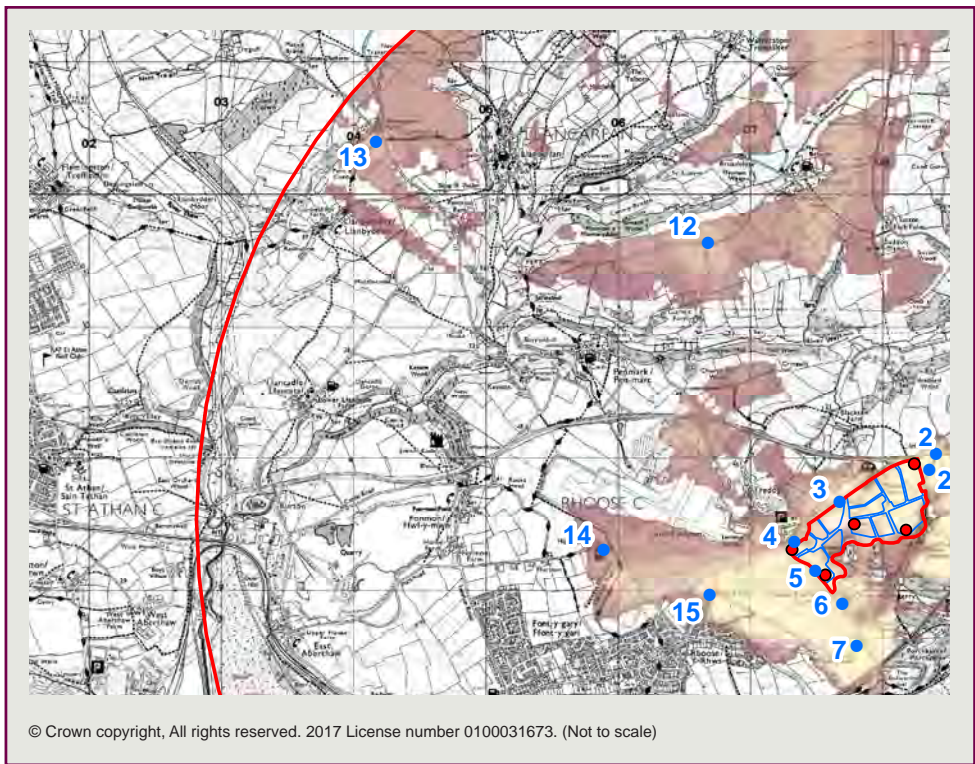


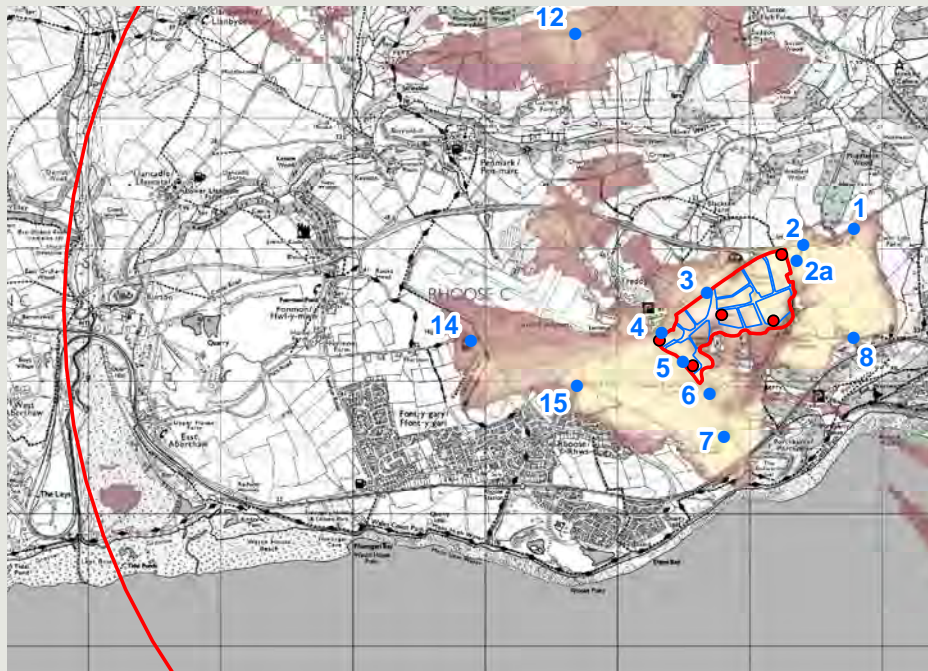


© Crown copyright, All rights reserved. 2017 License number 0100031673. (Not to scale)



© Crown copyright, All rights reserved. 2017 License number 0100031673. (Not to scale)

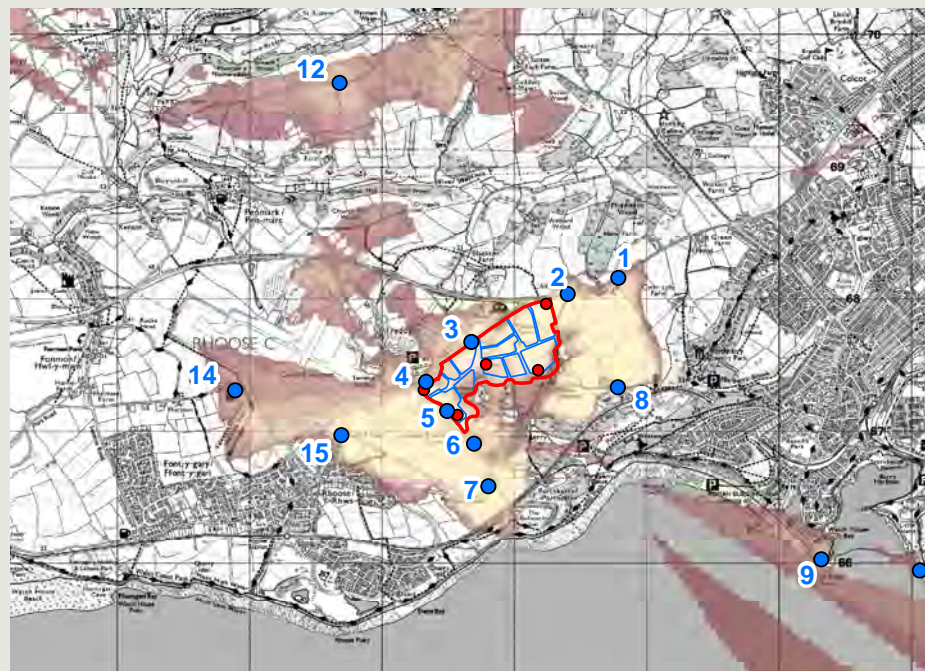




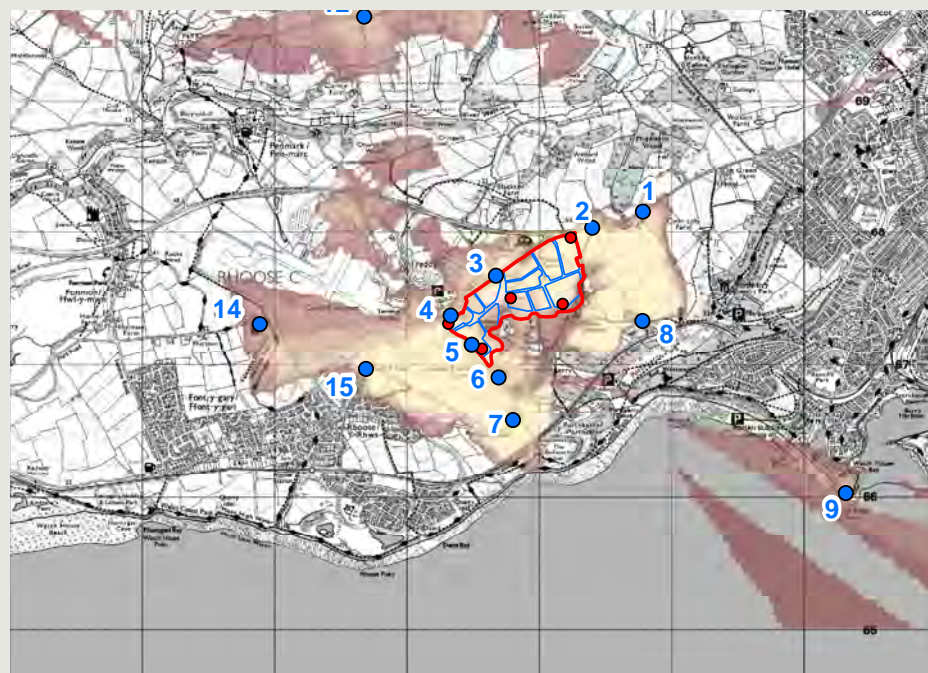

© Crown copyright, All rights reserved. 2017 License number 0100031673. (Not to scale)



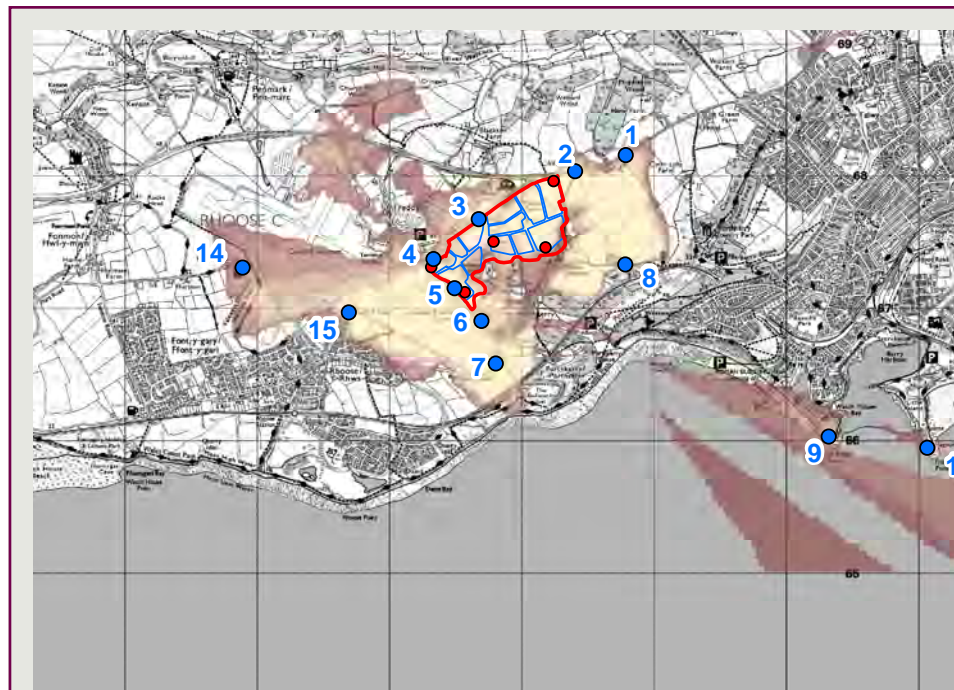
© Crown copyright, All rights reserved. 2017 License number 0100031673. (Not to scale)



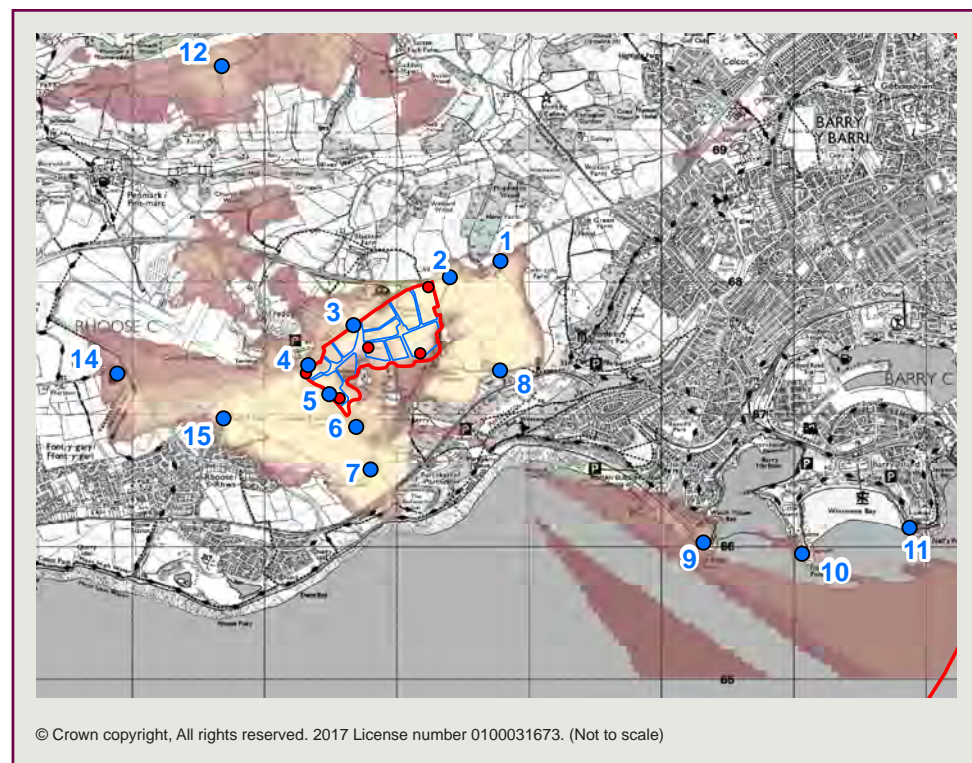
© Crown copyright, All rights reserved. 2017 License number 0100031673. (Not to scale)

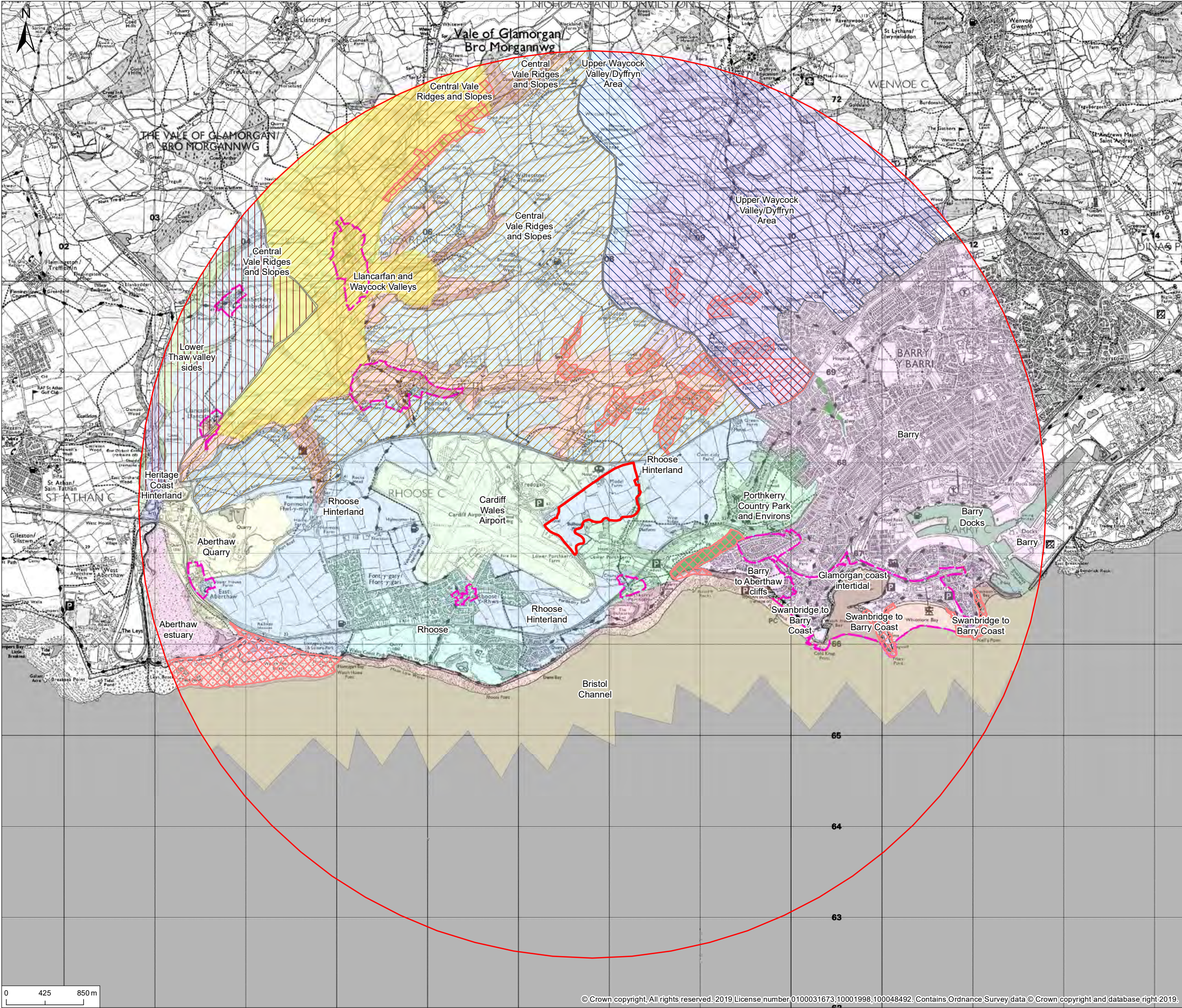


© Crown copyright, All rights reserved. 2017 License number 0100031673. (Not to scale)



© Crown copyright, All rights reserved. 2017 License number 0100031673. (Not to scale)





© 2019 RPS Group

Notes

1. This drawing has been prepared in accordance with the scope of RPS's appointment with its client and is subject to the terms and conditions of that appointment. RPS accepts no liability for any use of this document other than by its client and only for the purposes for which it was prepared and provided.

2. If received electronically it is the recipients responsibility to print to correct scale. Only written dimensions should be used.

- Legend**
- 5km Study Area
 - Application Site Boundary
 - SSSI
 - Local Nature Reserve
 - Conservation areas
 - Historic Landscapes

Visual & Sensory Aspect Area Classification - Area Name

- Aberthaw Quarry
- Aberthaw estuary
- Barry
- Barry Docks
- Barry to Aberthaw cliffs
- Bristol Channel
- Cardiff Wales Airport
- Central Vale Ridges and Slopes
- Glamorgan coast intertidal
- Llancarfan and Waycock Valleys
- Lower Thaw valley floor
- Lower Thaw valley sides
- Porthkerry Country Park and Environs
- Rhoose
- Rhoose Hinterland
- Upper Waycock Valley/Dyffryn Area

Special Landscape Character Areas (SLA)

- SLA Upper & Lower Thaw Valley
- SLA Nant Llancarfan
- SLA Dyffryn Basin & Ridge Slopes

Rev	Description	By	CB	Date

rps MAKING COMPLEX EASY

Lakesbury House, Hiltbury Road, Chandlers Ford, Hampshire SO53 5SS
T: +44(0)2380 810440 E: rpsso@rpsgroup.com

Client **Legal and General (Strategic Land) Ltd**

Project **Land at Rhoose**

Title **Landscape Designations**

Status	Drawn By	PM/Checked By
Planning	SH	KH
Project Number	Scale @ A3	Date Created
JSL3282	1:40,000	JUL 2019

Figure Number	Rev
5.5	-

rpsgroup.com

P:\3200 Series\JSL3282 - Model Farm Rhoose\Tech\GIS\Figure 2 Landscape Designations.mxd