

© 2019 RPS Group

Notes

1. This drawing has been prepared in accordance with the scope of RPS's appointment with its client and is subject to the terms and conditions of that appointment. RPS accepts no liability for any use of this document other than by its client and only for the purposes for which it was prepared and provided.

2. If received electronically it is the recipients responsibility to print to correct scale. Only written dimensions should be used.

Legend

- Site Location
- 5km Study Area

Historic Landscape Aspect Classification Level 3

- Communications
- Designed
- Extractive
- Irregular Fields
- Marginal Land
- Nucleated Settlement
- Processing/Manufacturing
- Regular Fields
- Water & Wetland
- Woodland

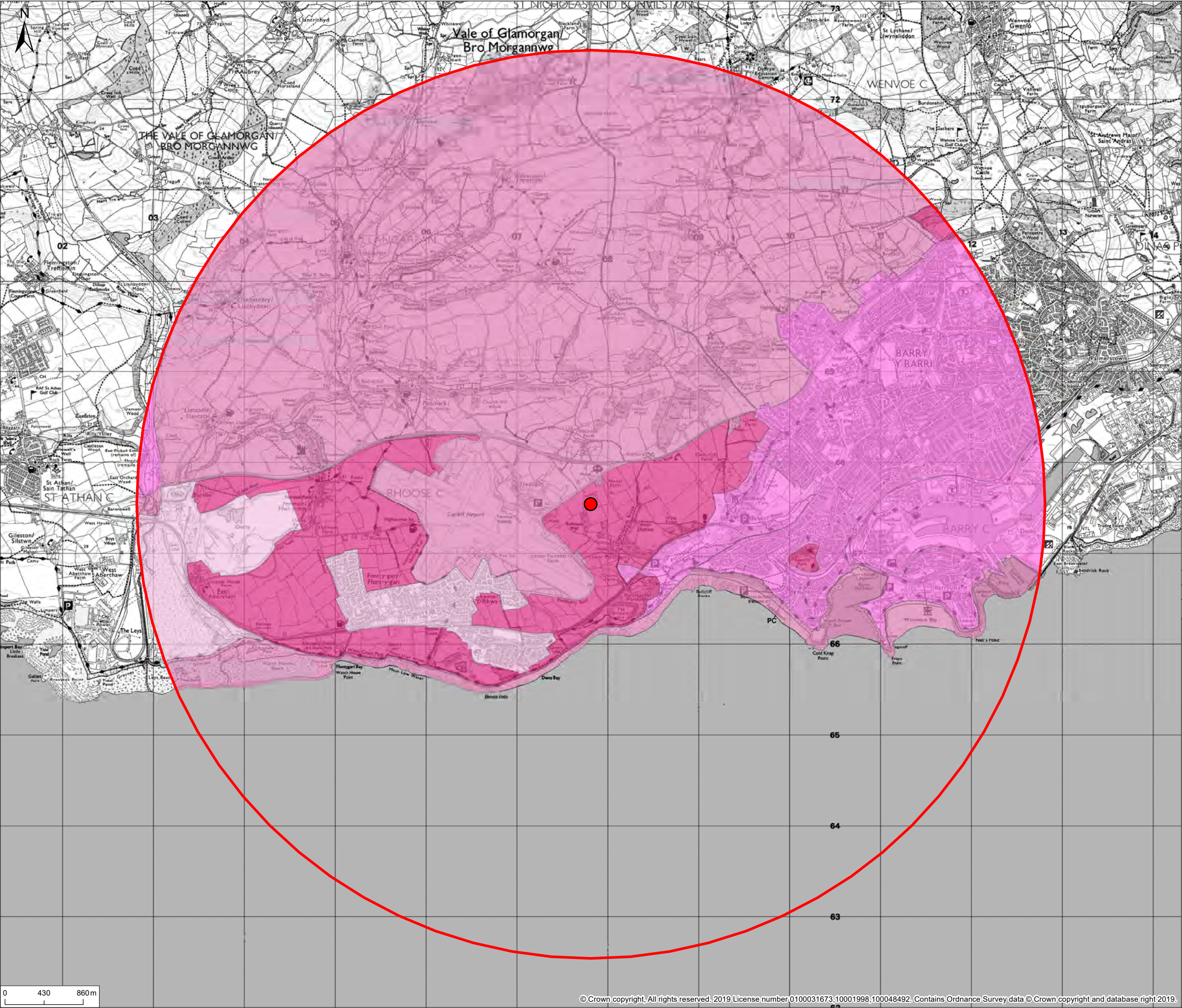
Rev	Description	By	CB	Date

rps MAKING COMPLEX EASY

Lakesbury House, Hiltingbury Road, Chandlers Ford, Hampshire SO53 5SS
T: +44(0)2380 810440 E: rpsso@rpsgroup.com

Client	L&G		
Project	Land at Rhoose		
Title	Landmap Historic Landscape Aspect area classification - Level 3		
Status	Drawn By	PM/Checked By	
DRAFT	-	-	
Project Number	Scale @ A3	Date Created	
JSL3282	1:40,000	APR 2019	
Figure Number	Rev		
5.7e	-		

rpsgroup.com



© 2019 RPS Group

Notes

1. This drawing has been prepared in accordance with the scope of RPS's appointment with its client and is subject to the terms and conditions of that appointment. RPS accepts no liability for any use of this document other than by its client and only for the purposes for which it was prepared and provided.

2. If received electronically it is the recipients responsibility to print to correct scale. Only written dimensions should be used.

Legend

- Site Location
- 5km Study Area

Historic Landscape Aspect Overall Value HL23

- High
- Low
- Moderate
- Outstanding

Rev	Description	By	CB	Date



Lakesbury House, Hiltingbury Road, Chandlers Ford, Hampshire SO53 5SS
T: +44(0)2380 810440 E: rpsso@rpsgroup.com

Client L&G

Project Land at Rhoose

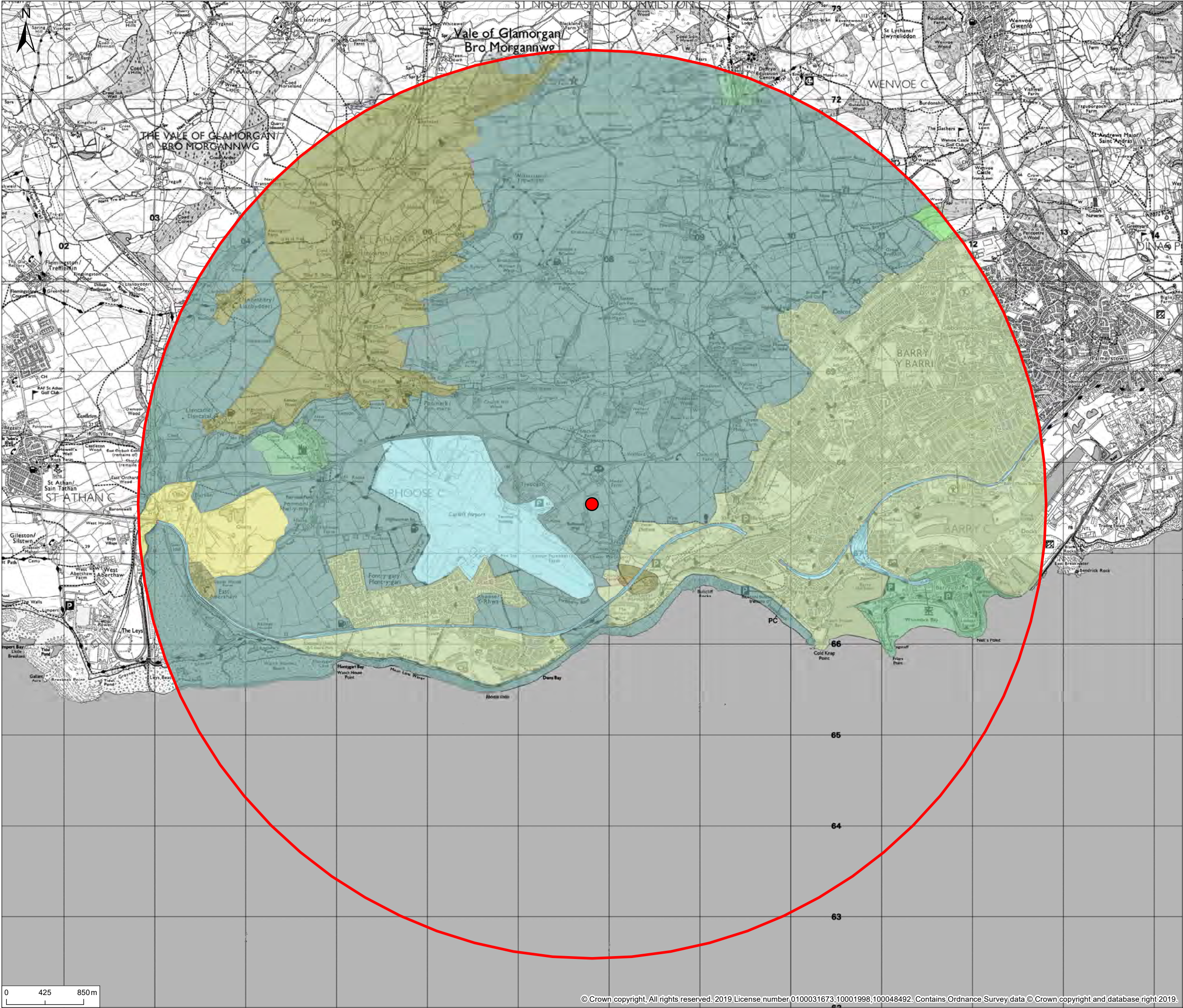
Title Landmap Historic Landscape Aspect Overall value

Status DRAFT Drawn By - PM/Checked By -

Project Number JSL3282 Scale @ A3 1:40,000 Date Created APR 2019

Figure Number 5.7f Rev -

rpsgroup.com



© 2019 RPS Group

Notes

1. This drawing has been prepared in accordance with the scope of RPS's appointment with its client and is subject to the terms and conditions of that appointment. RPS accepts no liability for any use of this document other than by its client and only for the purposes for which it was prepared and provided.

2. If received electronically it is the recipients responsibility to print to correct scale. Only written dimensions should be used.

Legend

- Site Location
- 5km Study Area

Cultural Landscape Aspect Level 3

- Customs
- Industrial
- Infrastructure
- Institutions
- Places
- Rural
- Urban

Rev	Description	By	CB	Date

rps MAKING COMPLEX EASY

Lakesbury House, Hiltingbury Road, Chandlers Ford, Hampshire SO53 5SS
T: +44(0)2380 810440 E: rpsso@rpsgroup.com

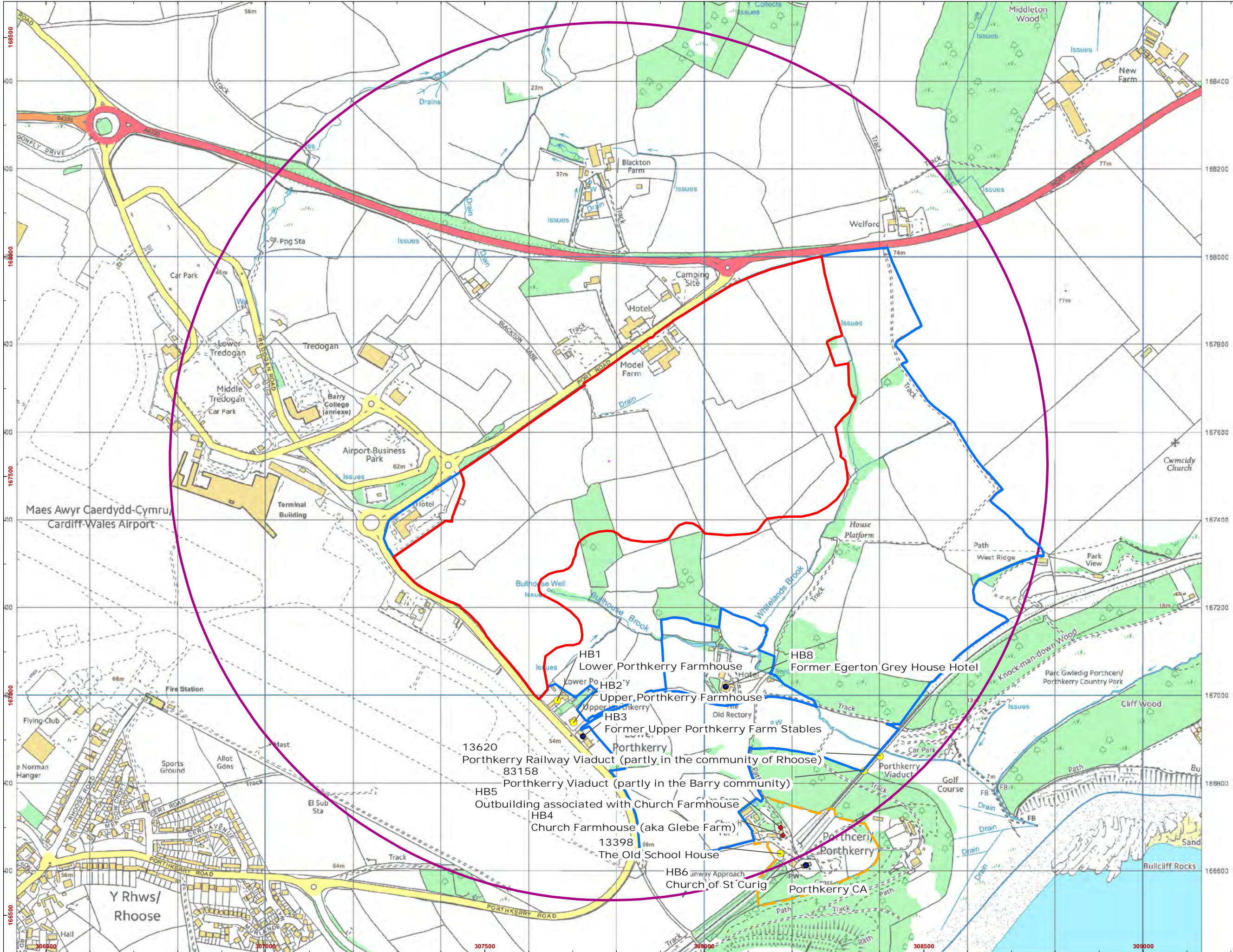
Client **L&G**

Project **Land at Rhoose**

Title **Landmap Cultural Landscape Aspect Classification Level 3**

Status	Drawn By	PM/Checked By
DRAFT	-	-
Project Number	Scale @ A3	Date Created
JSL3282	1:40,000	APR 2019
Figure Number		Rev
5.7g		-

rpsgroup.com



- Site Boundary
- L&G Ownership
- 1km search radius
- Listed Buildings
- Grade
 - II*
 - II
- Conservation Area
- Non-designated heritage assets



Scale at A3: 1:8,000

0 250m

Figure 6.2 Built Heritage Receptors Plan