











© 2019 RPS Group  
Notes  
1. This drawing has been prepared in accordance with the scope of RPS's appointment with its client and is subject to the terms and conditions of that appointment. RPS accepts no liability for any use of this document other than by its client and only for the purposes for which it was prepared and provided.  
2. If received electronically it is the recipients responsibility to print to correct scale. Only written dimensions should be used.

-  Site Boundary
-  Vehicle Site Access
-  Existing Road Network
-  Proposed Spine Road Corridor  
(setting of spine road shown in a corridor to allow flexibility for final alignment)
-  Secondary Access Roads
-  Existing PROW
-  Existing Cycle Route (NCN 88)
-  Proposed Cycle Route Link
-  Proposed Pedestrian Link
-  Proposed Pedestrian Access Points



Park House, Greyfriars Road, Cardiff, CF10 3AF  
T: +44(0) 2920 668 662 E: [rpsca@rpsgroup.com](mailto:rpsca@rpsgroup.com)

Client **Legal and General  
(Strategic Land) Ltd**

Project **Parc Busnes Porth Cymru**

Title **Parameter Plan:  
Movement & Access**

Status <b>DRAFT</b>	Drawn By <b>PO</b>	PM/Checked by <b>HD/RL</b>
Job Ref <b>JCD0064</b>	Scale @ A2 <b>1:5000</b>	Date Created <b>MAY 2019</b>
Drawing Number <b>JCD0064-005</b>		Rev <b>C</b>

[rpsgroup.com](http://rpsgroup.com)