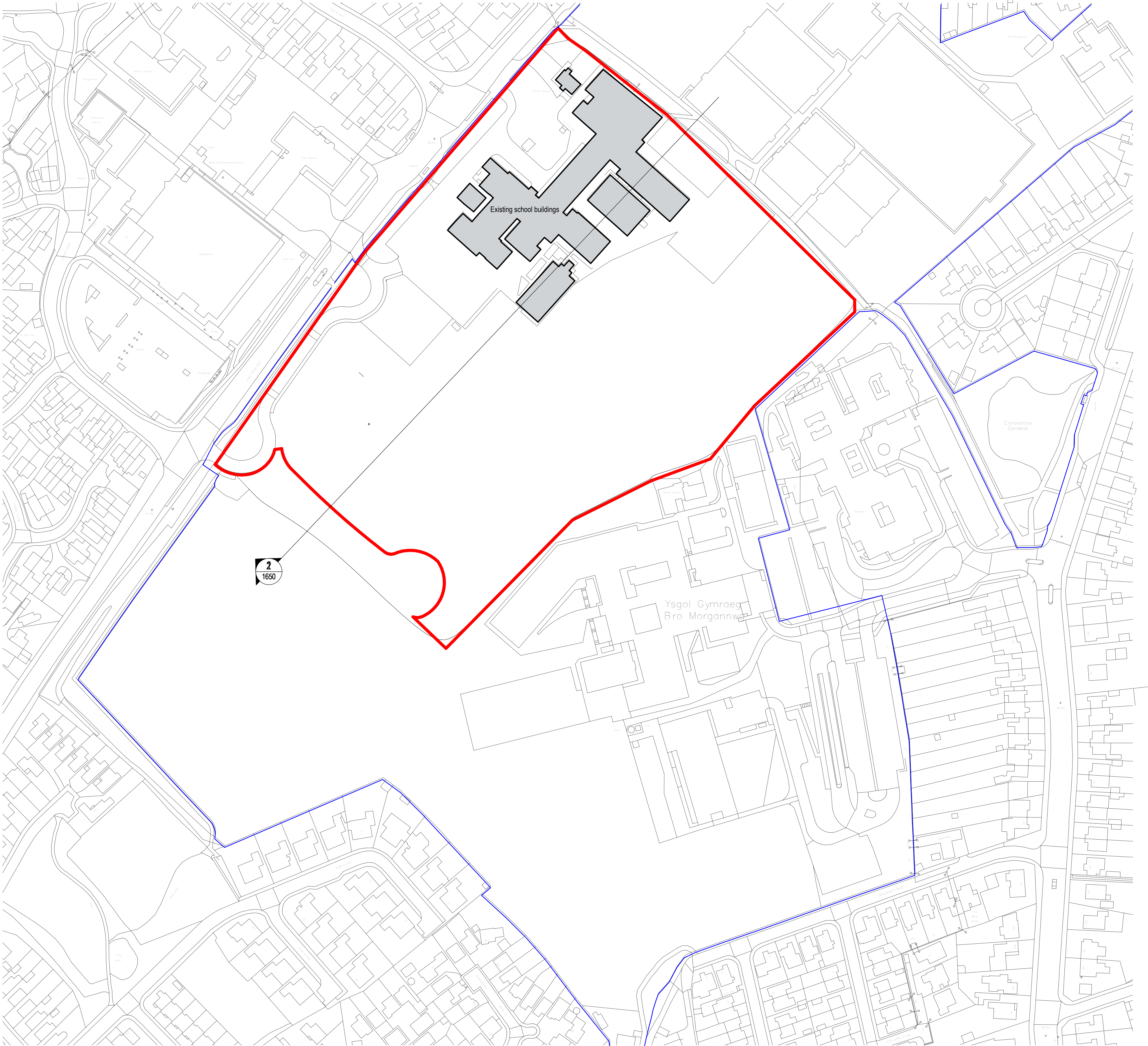


100
Millimetres
0 10

Disclaimer
This document is subject to the terms of the contract between Morgan Sindall Construction and Atkins. This document is issued for the party which commissioned it and for specific purposes connected with the Morgan Sindall Construction project only. It should not be relied upon by any other party, unless the contract intention is expressly stated in the contract, or used for any other purposes. We accept no responsibility for the consequences of this document being relied upon by any other party, or being used for any other purpose. This document contains confidential information and proprietary intellectual property. It should not be shown to other parties without consent from either Atkins or from the party which commissioned it, Morgan Sindall Construction

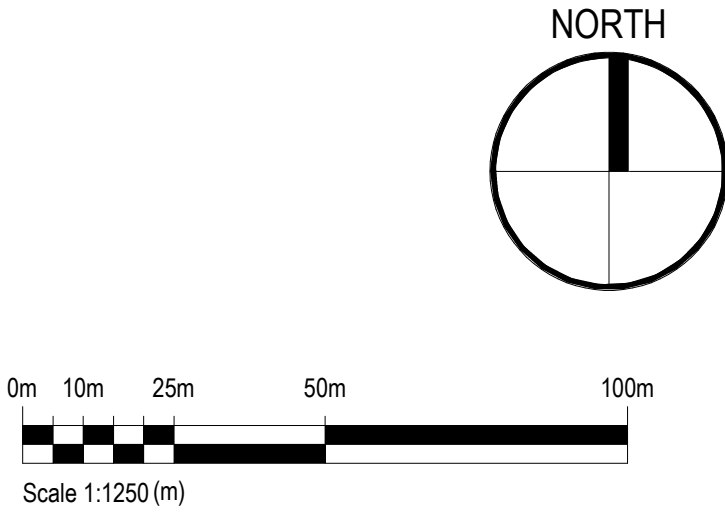


Ordnance Survey (c) Crown Copyright 2018. All rights reserved. Licence number 100022432

1
0400
Site Location Plan
SCALE 1 : 1250

Notes :
1. Drawing only to be used for the purpose for which it was created.
2. All dimensions are in millimetres unless otherwise specified.

— WHS Application Boundary
— Land within Applicants Ownership




P03	09/04/19	Issued for Planning	AY	SJE	HG
Rev.	Date	Description	By	Chk'd	App'd
Drawing Status					
FOR PLANNING					S2


SNC-LAVALIN


ATKINS
Member of the SNC-Lavalin Group

Atkins,
Member of the SNC-Lavalin Group,
2 Capital Quarter,
Tyndall St, Cardiff.
CF10 4BZ
Tel: +44 (0)1454 66 2222
Fax: +44 (0)1454 66 3333
www.atkinsglobal.com
© SNC-Lavalin (2018)


MORGAN SINDALL
26W006

Morgan Sindall Construction,
5 Cae Gwyrdd,
Greenmeadow Springs,
Tongwynlais,
Cardiff
CF15 7AB
Tel: +44 (0)29 2081 1398
construction.morgansindall.com



Whitmore High School
Port Road West, Barry. CF62 8ZJ

Drawing Title
SITE LOCATION PLAN

Scale 1 : 1250	Author'd AY	Checked SJE	Reviewed GR	Authorised HG
Original Size A1	Date 05/04/19	Date 05/04/19	Date 08/04/19	Date 09/04/19
Drawing Number 26W006-ATK-X-XX-DR-A-PL-0400	Revision P03			