

NOTES

- ALL DIMENSIONS SHOWN ARE IN METRES UNLESS OTHERWISE SPECIFIED
- ALL SIDE SLOPES TO BE CONSTRUCTED AT A GRADIENT OF 1:3 UNLESS STATED OTHERWISE

KEY

 PLANNING APPLICATION BOUNDARY



PROJECT

ST. ATHAN
NORTHERN
ACCESS
ROAD

CLIENT

WELSH GOVERNMENT



Llywodraeth Cymru
Welsh Government

CONSULTANT

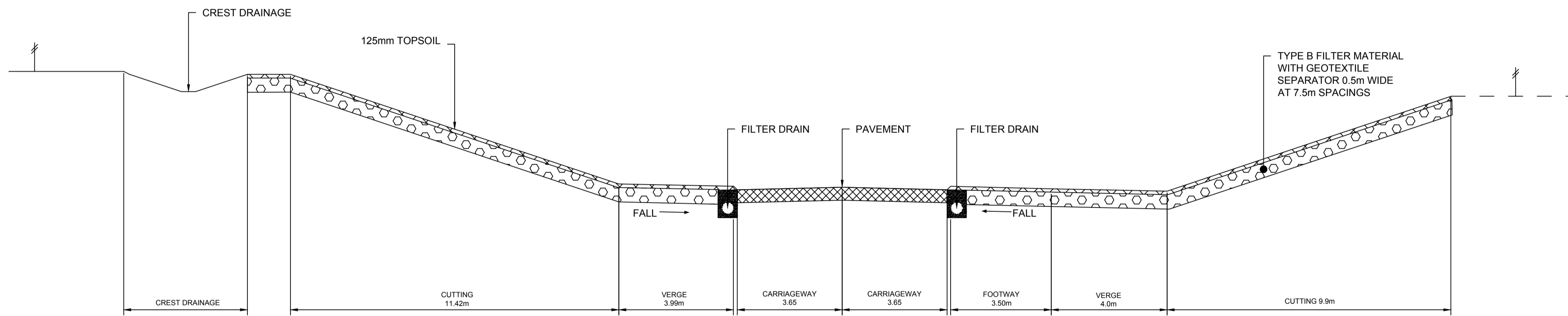
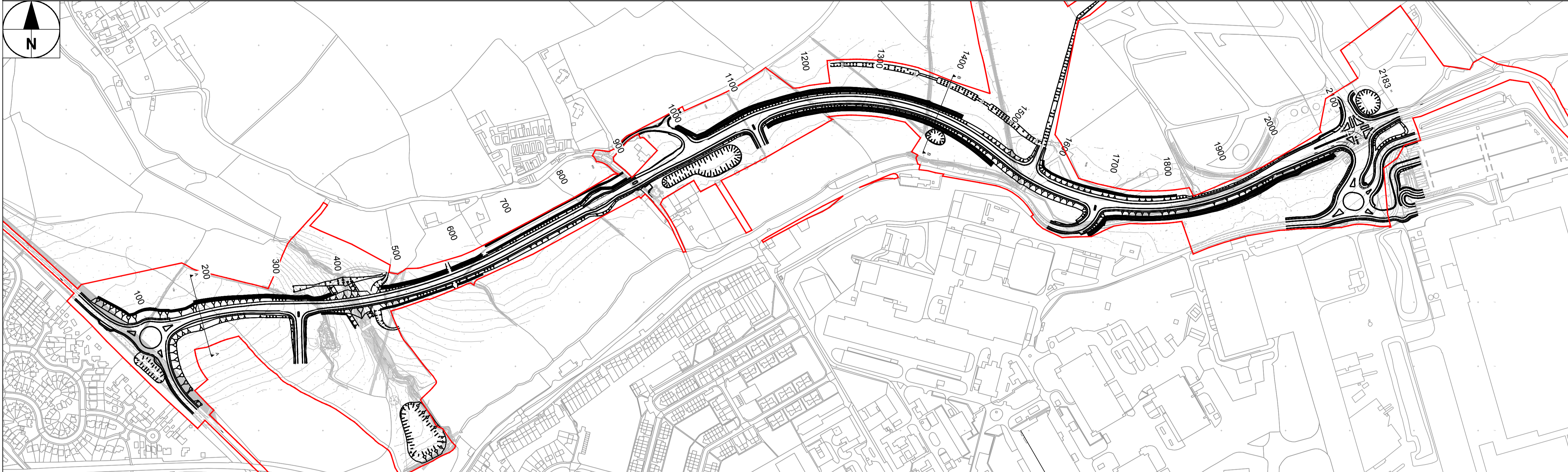
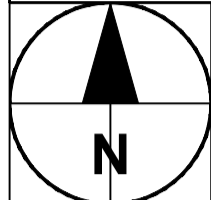
AECOM
1 CALLAGHAN SQUARE
CARDIFF
CF10 5BT
TEL: (029) 20674600
FAX: (029) 20674699

SAFETY, HEALTH AND ENVIRONMENTAL INFORMATION

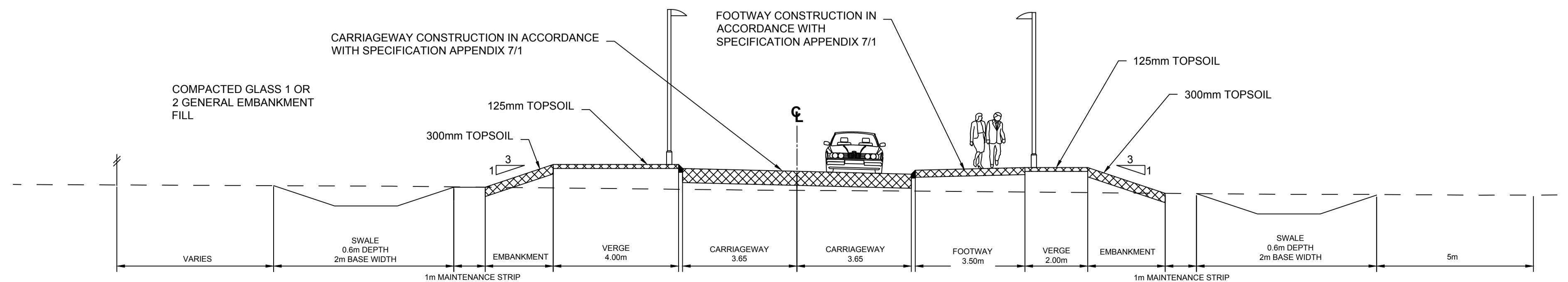
In addition to the hazards risks normally associated with the types of work detailed on this drawing, note the following specific residual risks (Reference shall also be made to the design hazard log).

Consideration

For Hazards Refer to Document: Safety in Design - Designers Residual Hazard Register



SECTION A - A
CHAINAGE 1050
SCALE: H= 1:10 V=1:10



SECTION B - B
CHAINAGE 1400
SCALE: H= 1:10 V=1:10

STATUS

PLANNING SUBMISSION ISSUE

ISSUE/REVISION

IR	DATE	DESCRIPTION
B	27-05-2017	BOUNDARY EXTENTS UPDATED
A	27-03-2017	PLANNING SUBMISSION ISSUE

KEY PLAN

PROJECT NUMBER

60509148

SHEET TITLE

ST.ATHAN
TYPICAL CROSS SECTIONS
SHEET 1 OF 1

SHEET NUMBER

60509148-SHT-30-0000-CT-4050

This drawing has been prepared for the use of AECOM client. It may not be used, modified, reproduced or relied upon by third parties, except as agreed by AECOM or as required by law. AECOM accepts no responsibility, and denies any liability, whatsoever, to any party that uses or relies on this drawing without AECOM's express written consent. Do not scale this document. All measurements must be obtained from the stated dimensions.