


ISO A1 594mm x 841mm
Approved: RM
Checked: AT
Designer: MH
Project Management Initials:
Last saved by: TAYLORD12
Last Plotter: 2017-03-21
Filename: F:\PROJECTS\HIGHWAYS - ST.ATHAN\03 EXECUTION\03 Documents\08 CAD\01 Working\Drawings\0500 - DRAINAGE\STANDARD DETAILS\SHEET 6.DWG

AECOM

PROJECT
**ST. ATHAN
NORTHERN
ACCESS
ROAD**

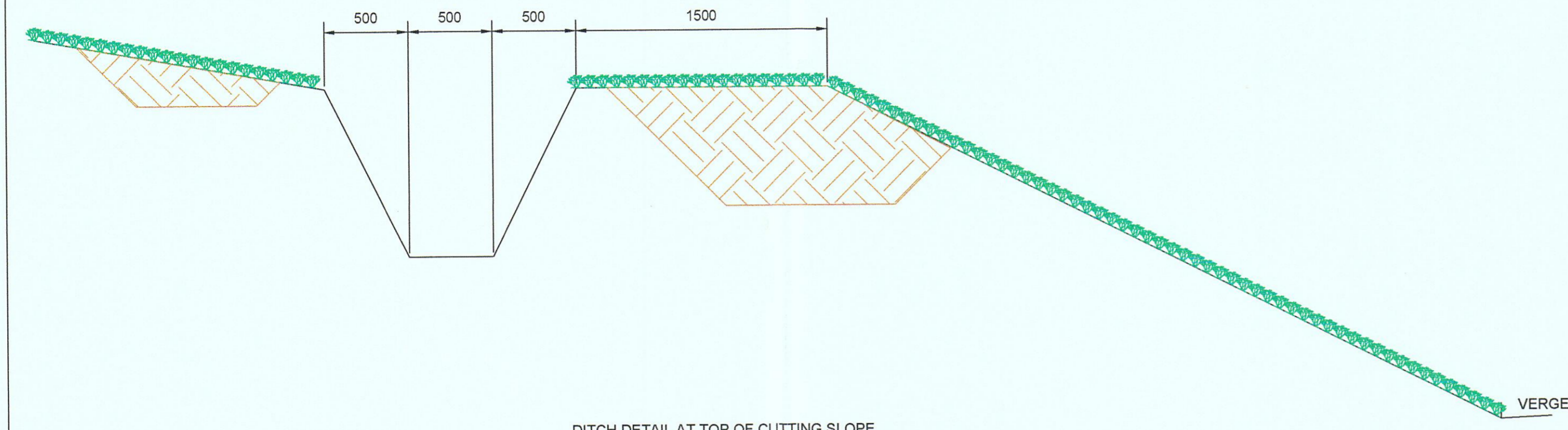
CLIENT
WELSH GOVERNMENT



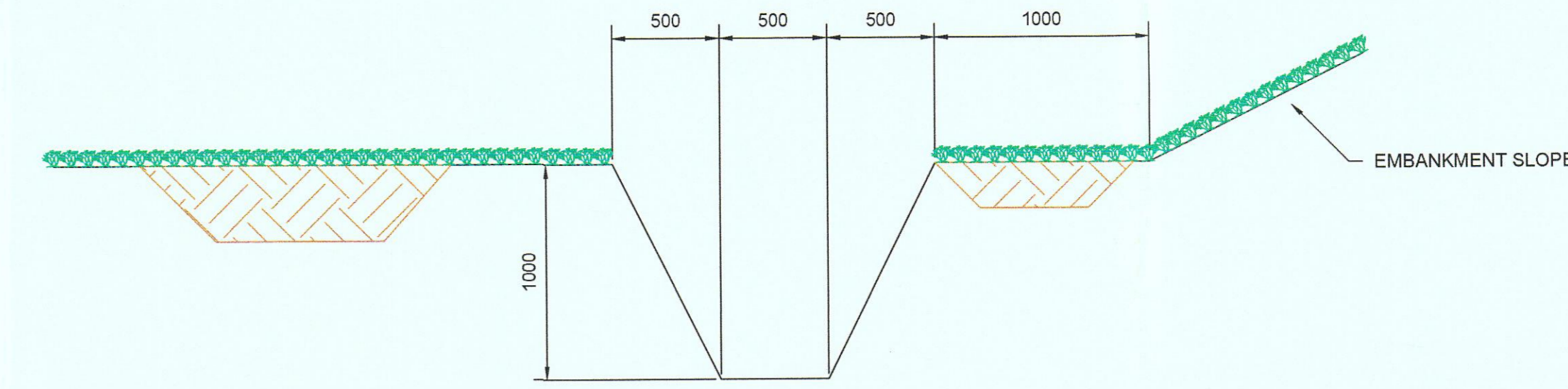
Llywodraeth Cymru
Welsh Government

CONSULTANT
AECOM
1 CALLAGHAN SQUARE
CARDIFF
CF10 5BT
TEL: (029) 20674600
FAX: (029) 20674699

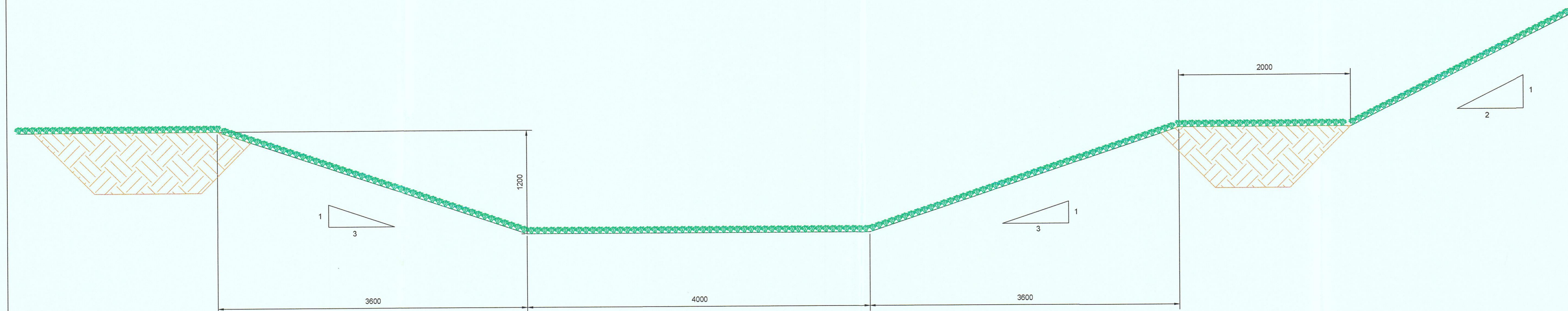
- NOTES:
1. THIS DRAWING IS TO BE READ IN CONJUNCTION WITH ALL OTHER RELEVANT DRAWINGS. ANY DISCREPANCIES, ERRORS OR OMISSIONS TO BE BROUGHT TO THE ATTENTION OF MPT.
 2. DO NOT SCALE FROM THIS DRAWING
 3. ALL DIMENSIONS ON THIS DRAWING ARE IN MILLIMETRES UNLESS SPECIFIED OTHERWISE.



DITCH DETAIL AT TOP OF CUTTING SLOPE
SCALE 1:25 @ A1 / 1:50 @ A3



DITCH DETAIL AT TOE OF EMBANKMENT SLOPE
SCALE 1:25 @ A1 / 1:50 @ A3



SWALE DETAIL
SCALE 1:25 @ A1 / 1:50 @ A3

RECEIVED
- 7 JUN 2017
Regeneration
and Planning

ISSUE/REVISION		
A	20-03-2017	FOR PLANNING
IR	DATE	DESCRIPTION


KEY PLAN

PROJECT NUMBER
60509148

SHEET TITLE
ST.ATHAN
DRAINAGE TYPICAL DETAILS
SHEET 6 OF 8

SHEET NUMBER
60509148-SHT-30-0000-CT-0526

17 005 64 FUL



SCALE 1:25 @ A1; 1:50 @ A3