

File Name: F:\PROJECTS\HIGHWAYS - ST ATHAN\EXECUTION\3 DOCUMENTS\08 CAD\01 WORKING DRAWINGS\0500 - DRAINAGE STANDARD DETAILS\SHEET 3.DWG
 Last saved by: TAYLOR, D
 Last Plotted: 2017-05-21
 Project Management Initials: Designer: M4 Checker: AT Approved: BM
 ISO A1 594mm x 841mm


The copyright in this document (including its electronic form) shall remain vested in the Designer but the Client shall have a licence to copy and use the document for the purpose for which it was provided. The Designer shall not be liable for the use by any person of this document for any purpose other than that for which the same was provided by the Designer. This document shall not be reproduced in whole or in part or relied upon by third parties for any use whatsoever without the express written authority of the Designer.

Ordnance Survey base mapping supplied by Welsh Government 2016, © Crown copyright and database rights [2016] Ordnance Survey

AECOM

PROJECT
**ST. ATHAN
 NORTHERN
 ACCESS
 ROAD**

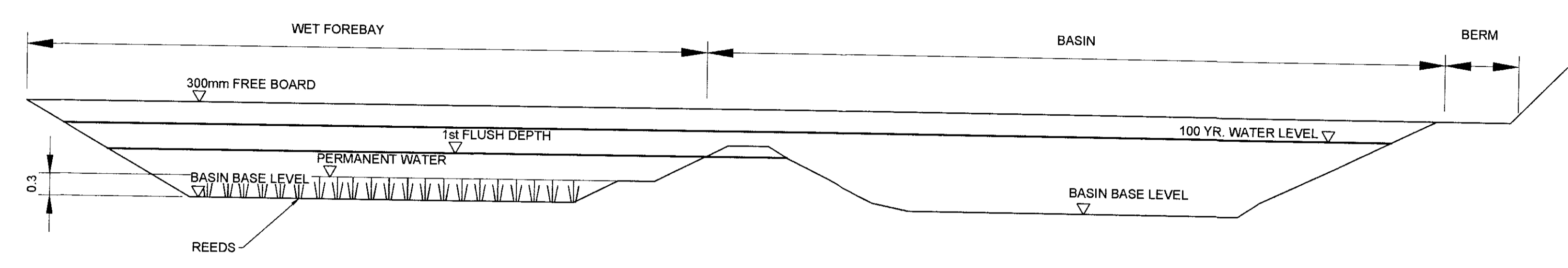
CLIENT
 WELSH GOVERNMENT



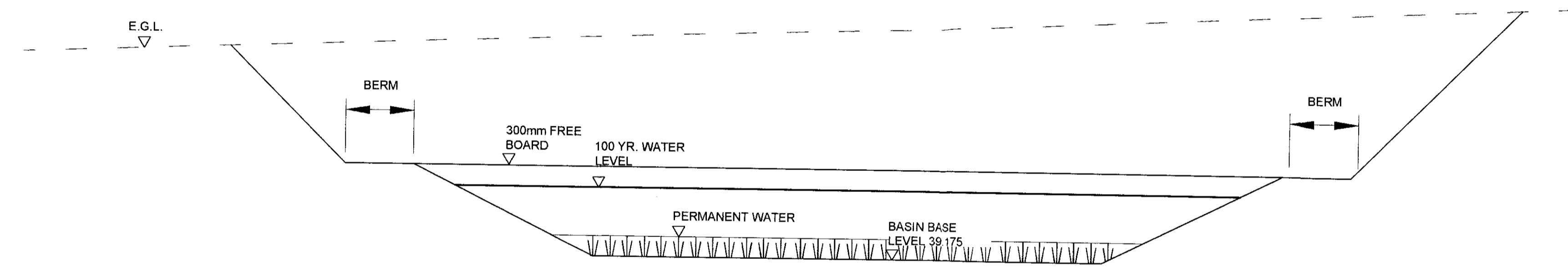
Llywodraeth Cymru
 Welsh Government

CONSULTANT
 AECOM
 1 CALLAGHAN SQUARE
 CARDIFF
 CF10 5BT
 TEL: (029) 20674600
 FAX: (029) 20674699

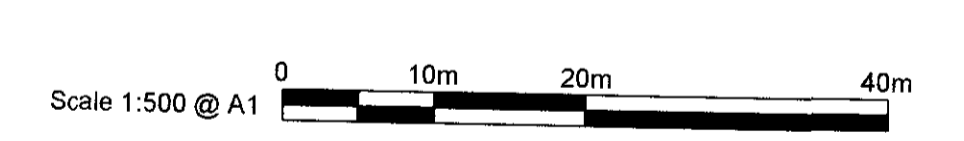
NOTES:
 1. ALL DIMENSIONS ARE IN MILLIMETRES UNLESS OTHERWISE STATED.
 2. DO NOT SCALE OFF THIS DRAWING.



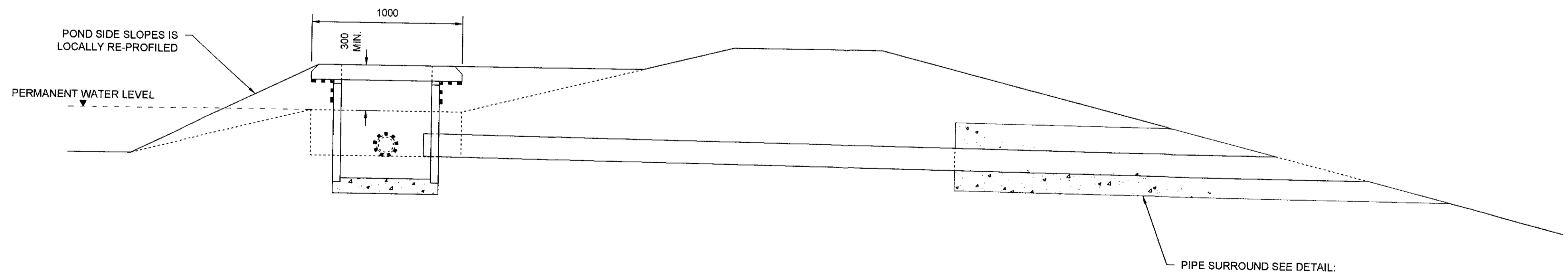
**WET FOREBAY/DRY
 BASIN TYPICAL PROFILE**
 SCALE 1:500@A1 ; 1:100@A3



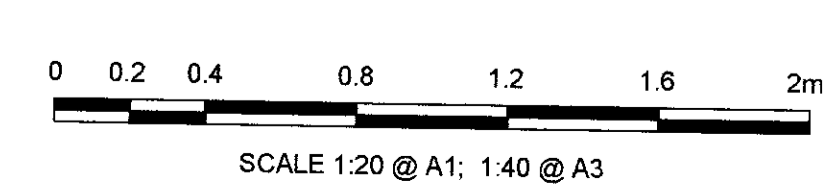
**WET FOREBAY TYPICAL
 CROSS SECTION**
 SCALE 1:500@A1 ; 1:100@A3



RECEIVED
 - 7 JUN 2017
 Regeneration
 and Planning



ELEVATION
 SCALE 1:20 @ A1 / 1:40 @ A3
CATCHPIT AND FILTER DRAIN OUTLET PIPE ARRANGMENT DETAIL



17 005 64 FUL

ISSUE/REVISION	
IR	DESCRIPTION
A	20-03-2017 FOR PLANNING

PROJECT NUMBER
 60509148

SHEET TITLE
 ST.ATHAN
 DRAINAGE TYPICAL DETAILS
 SHEET 3 OF 8

SHEET NUMBER
 60509148-SHT-30-0000-CT-0523