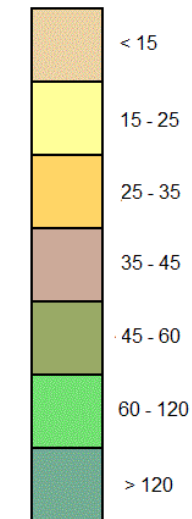


**General**

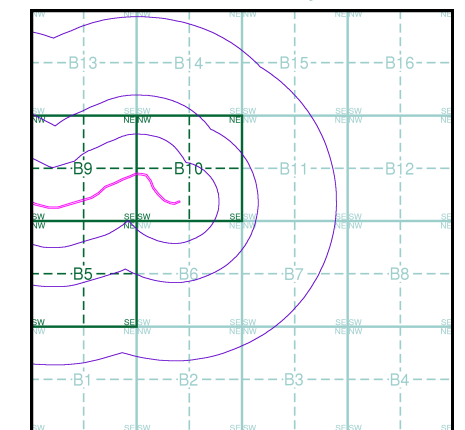
-  Specified Site
-  Specified Buffer(s)
-  Bearing Reference Point

**Estimated Soil Chemistry Arsenic**

Arsenic Concentrations mg/kg



**Estimated Soil Chemistry Arsenic - Slice B**

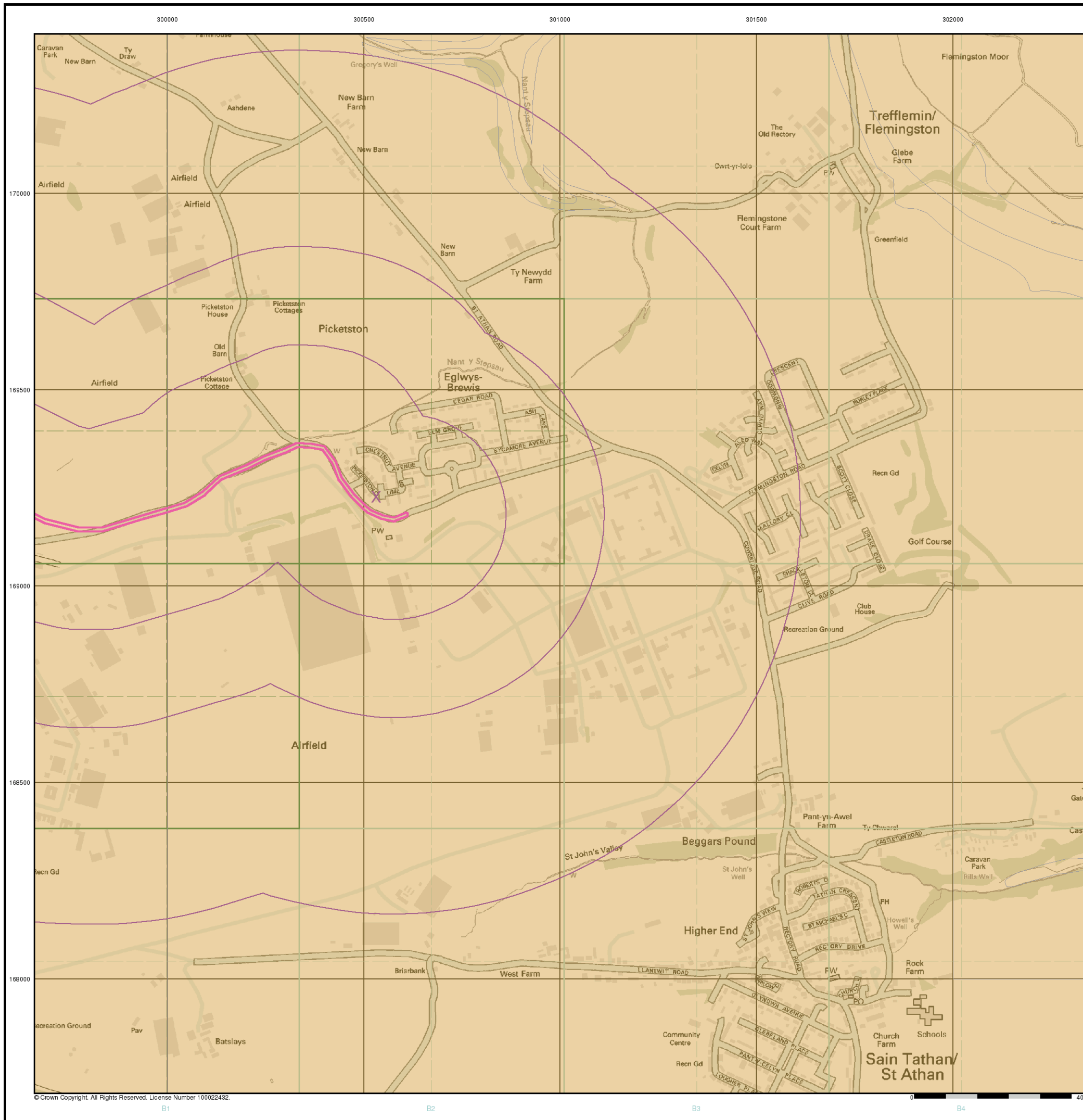


**Order Details**

Order Details: 91812710\_1\_1  
 Customer Ref: 60509148  
 National Grid Reference: 300530, 169230  
 Slice: B  
 Site Area (Ha): 3.32  
 Search Buffer (m): 1000

**Site Details**

St Athan Route, Cowbridge, South Glamorgan, CF71 7EQ



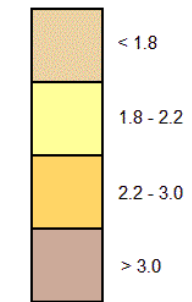
© Crown Copyright. All Rights Reserved. License Number 100022432.

**General**

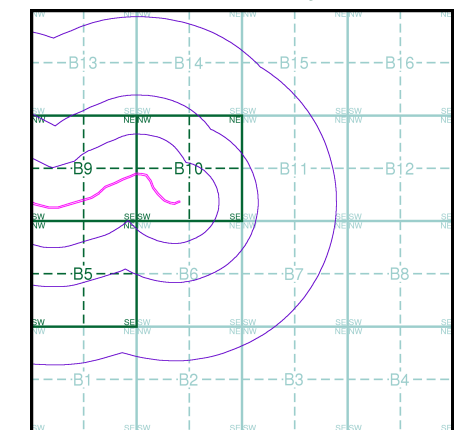
○ Specified Site    
 ○ Specified Buffer(s)    
 X Bearing Reference Point

**Estimated Soil Chemistry Cadmium**

Cadmium Concentrations mg/kg



**Estimated Soil Chemistry Cadmium - Slice B**

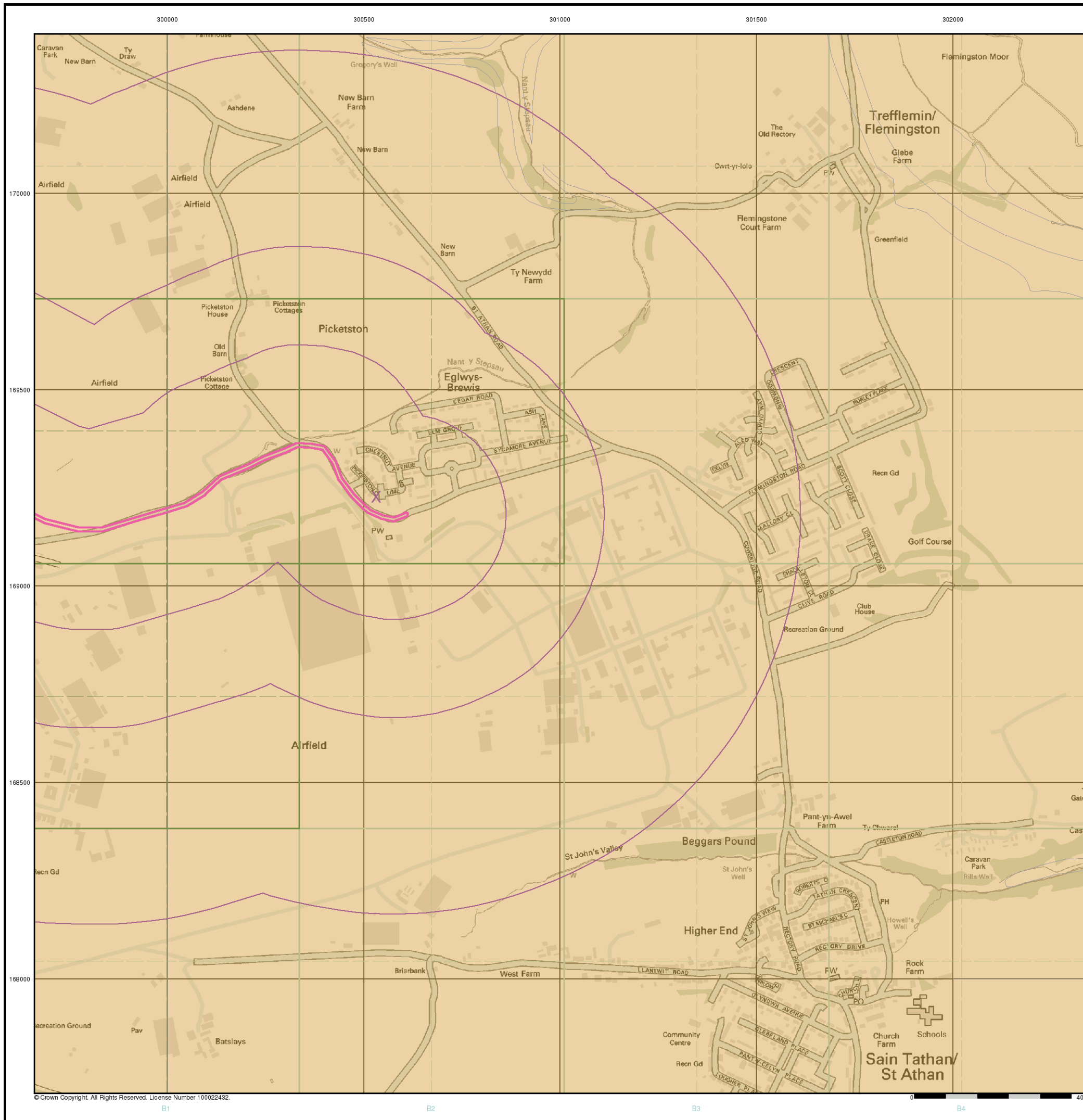


**Order Details**

Order Details: 91812710\_1\_1  
 Customer Ref: 60509148  
 National Grid Reference: 300530, 169230  
 Slice: B  
 Site Area (Ha): 3.32  
 Search Buffer (m): 1000

**Site Details**

St Athan Route, Cowbridge, South Glamorgan, CF71 7EQ



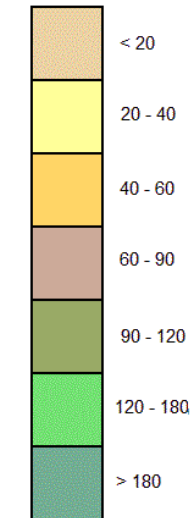
© Crown Copyright. All Rights Reserved. License Number 100022432.

**General**

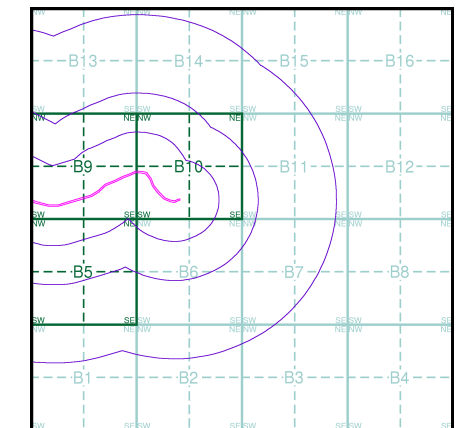
○ Specified Site    
 ○ Specified Buffer(s)    
 X Bearing Reference Point

**Estimated Soil Chemistry Chromium**

Chromium Concentrations mg/kg



**Estimated Soil Chemistry Chromium - Slice B**

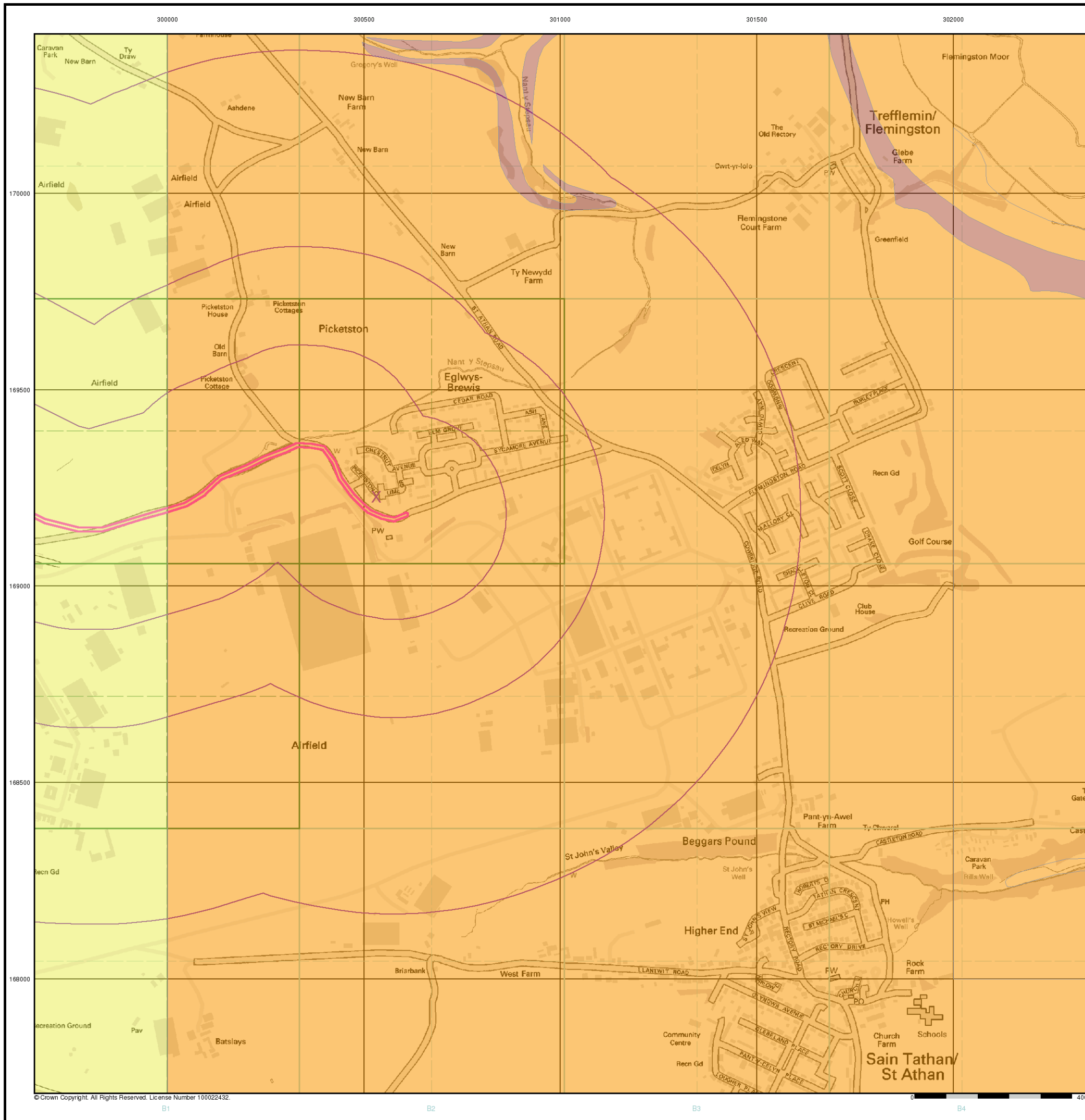


**Order Details**



Order Details: 91812710\_1\_1  
 Customer Ref: 60509148  
 National Grid Reference: 300530, 169230  
 Slice: B  
 Site Area (Ha): 3.32  
 Search Buffer (m): 1000

**Site Details**

St Athan Route, Cowbridge, South Glamorgan, CF71 7EQ



**General**

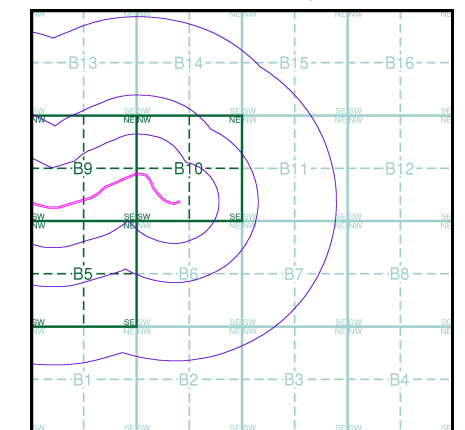
-  Specified Site
-  Specified Buffer(s)
-  Bearing Reference Point

**Estimated Soil Chemistry Lead**

Lead Concentrations mg/kg



**Estimated Soil Chemistry Lead - Slice B**

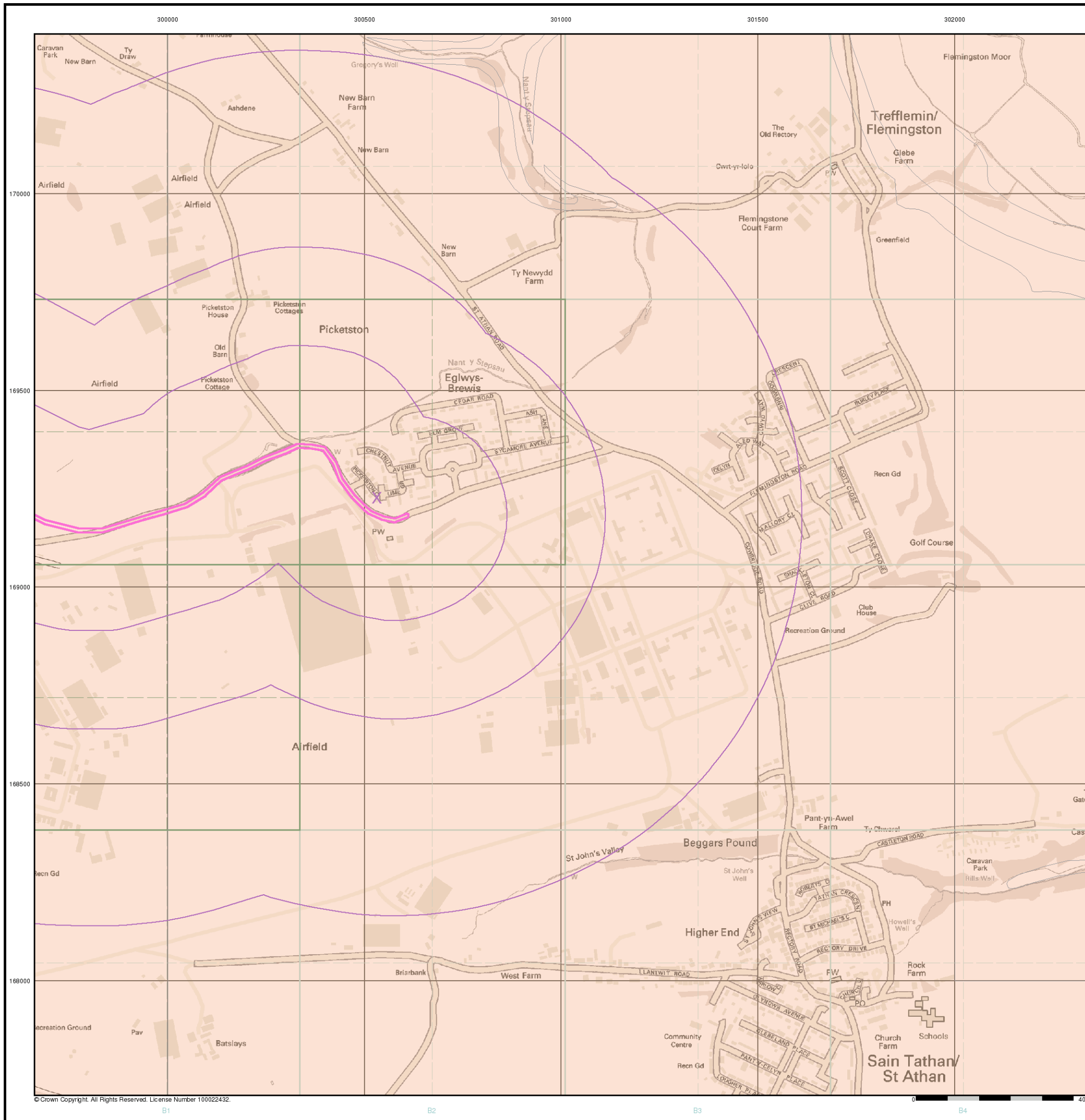


**Order Details**

Order Details: 91812710\_1\_1  
 Customer Ref: 60509148  
 National Grid Reference: 300530, 169230  
 Slice: B  
 Site Area (Ha): 3.32  
 Search Buffer (m): 1000

**Site Details**

St Athan Route, Cowbridge, South Glamorgan, CF71 7EQ

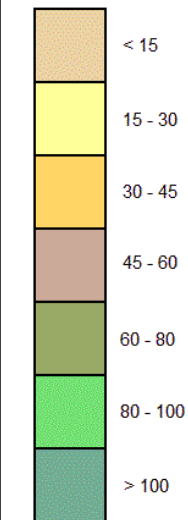


**General**

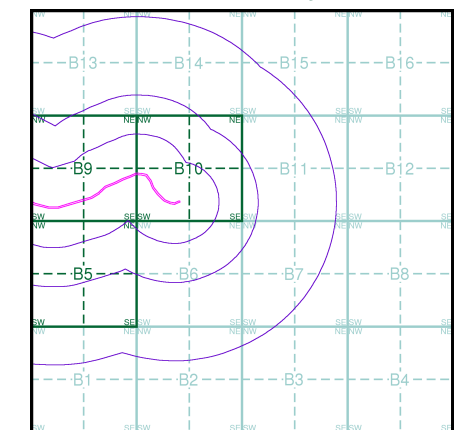
- Specified Site
- Specified Buffer(s)
- Bearing Reference Point

**Estimated Soil Chemistry Nickel**

Nickel Concentrations mg/kg



**Estimated Soil Chemistry Nickel - Slice B**

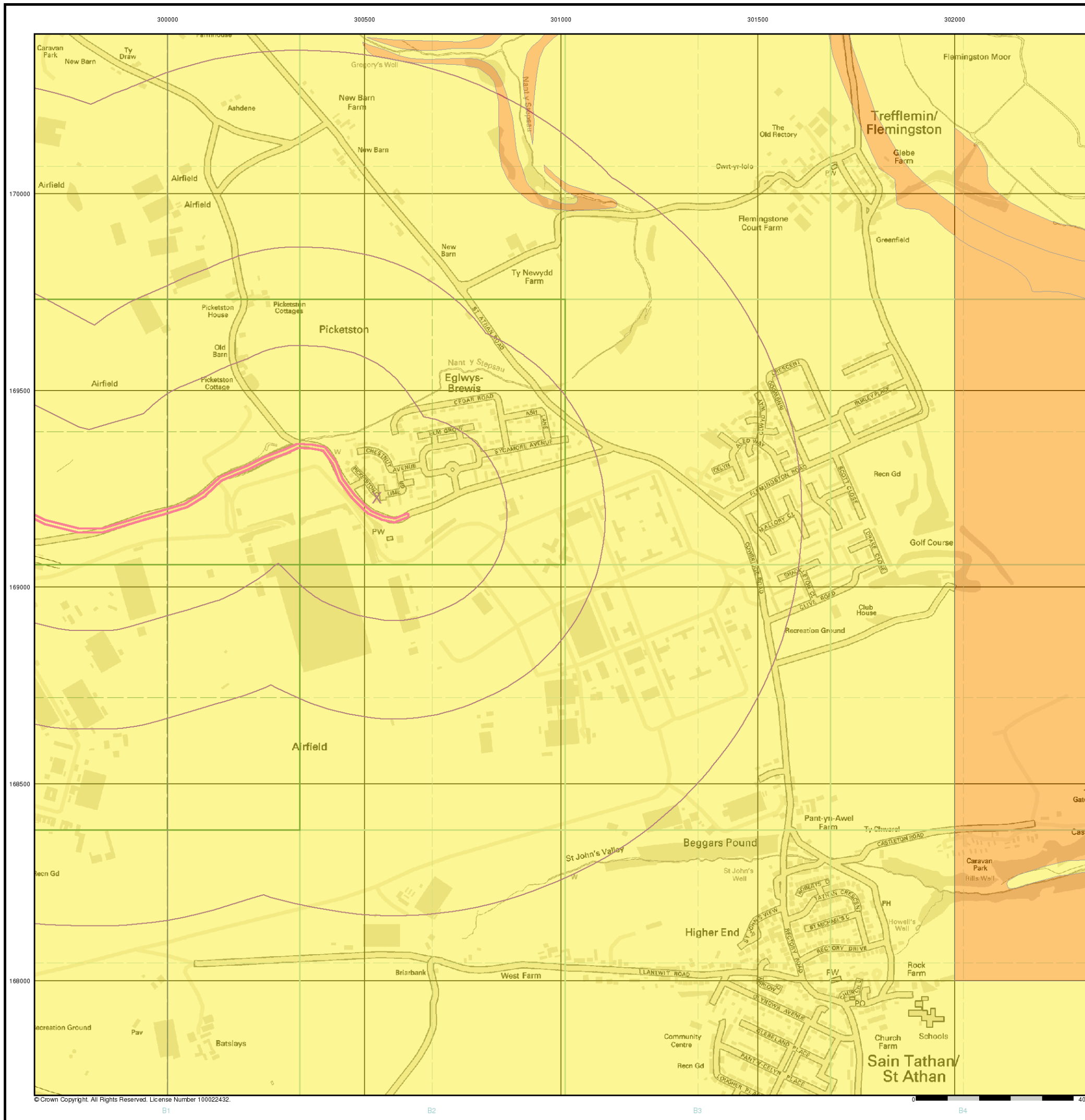


**Order Details**

Order Details: 91812710\_1\_1  
 Customer Ref: 60509148  
 National Grid Reference: 300530, 169230  
 Slice: B  
 Site Area (Ha): 3.32  
 Search Buffer (m): 1000

**Site Details**

St Athan Route, Cowbridge, South Glamorgan, CF71 7EQ



© Crown Copyright. All Rights Reserved. License Number 100022432.