

## Groundwater Vulnerability

### General

- Specified Site
- Specified Buffer(s)
- Bearing Reference Point
- Slice
- Map ID

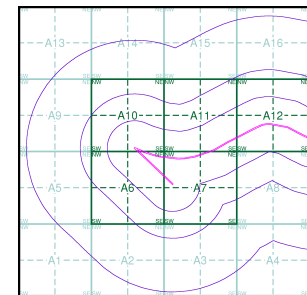
### Agency and Hydrological

#### Geological Classes

- Major Aquifer (Highly Permeable)**
  - High (H) 1, 2, 3, U
  - Intermediate (I) 1, 2
  - Low
- Minor Aquifer (Variably Permeable)**
  - High (H) 1, 2, 3, U
  - Intermediate (I) 1, 2
  - Low
- Non Aquifer (Negligibly Permeable)**
  - Low
- Water or Sea**
  - Low
- Drift Deposit**
  - Low

#### Soil Classes

### Site Sensitivity Context Map - Slice A



### Order Details

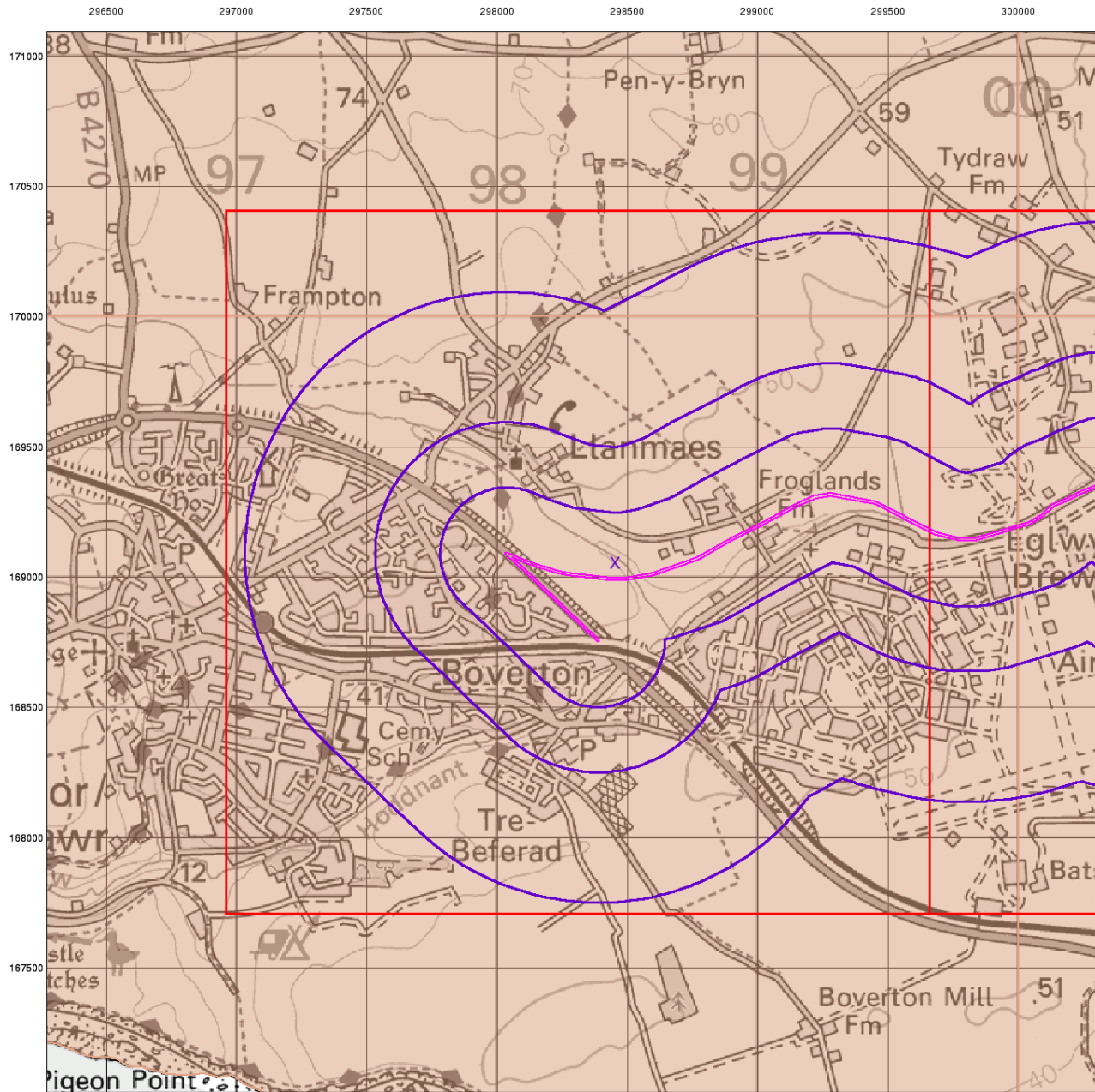
Order Number: 91812710\_1.1  
 Customer Ref: 60509148  
 National Grid Reference: 298450, 169060  
 Slice: A  
 Site Area (Ha): 3.32  
 Search Buffer (m): 1000

### Site Details

St Athan Route, Cowbridge, South Glamorgan, CF71 7EQ



Tel: 0844 844 9952  
 Fax: 0844 844 9951  
 Web: www.envirocheck.co.uk



© Crown Copyright. All Rights Reserved. License Number 100022432



## Bedrock Aquifer Designation

### General

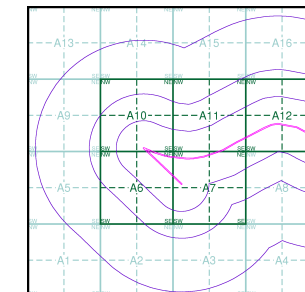
- Specified Site
- Specified Buffer(s)
- Bearing Reference Point
- Slice
- Map ID

### Agency and Hydrological

#### Geological Classes

- Principal Aquifer
- Secondary A Aquifer
- Secondary B Aquifer
- Secondary Undifferentiated
- Unproductive Strata
- Unknown
- Unknown (Lakes and Landslip)

### Site Sensitivity Context Map - Slice A



### Order Details

Order Number: 91812710\_1.1  
 Customer Ref: 60509148  
 National Grid Reference: 298450, 169060  
 Slice: A  
 Site Area (Ha): 3.32  
 Search Buffer (m): 1000

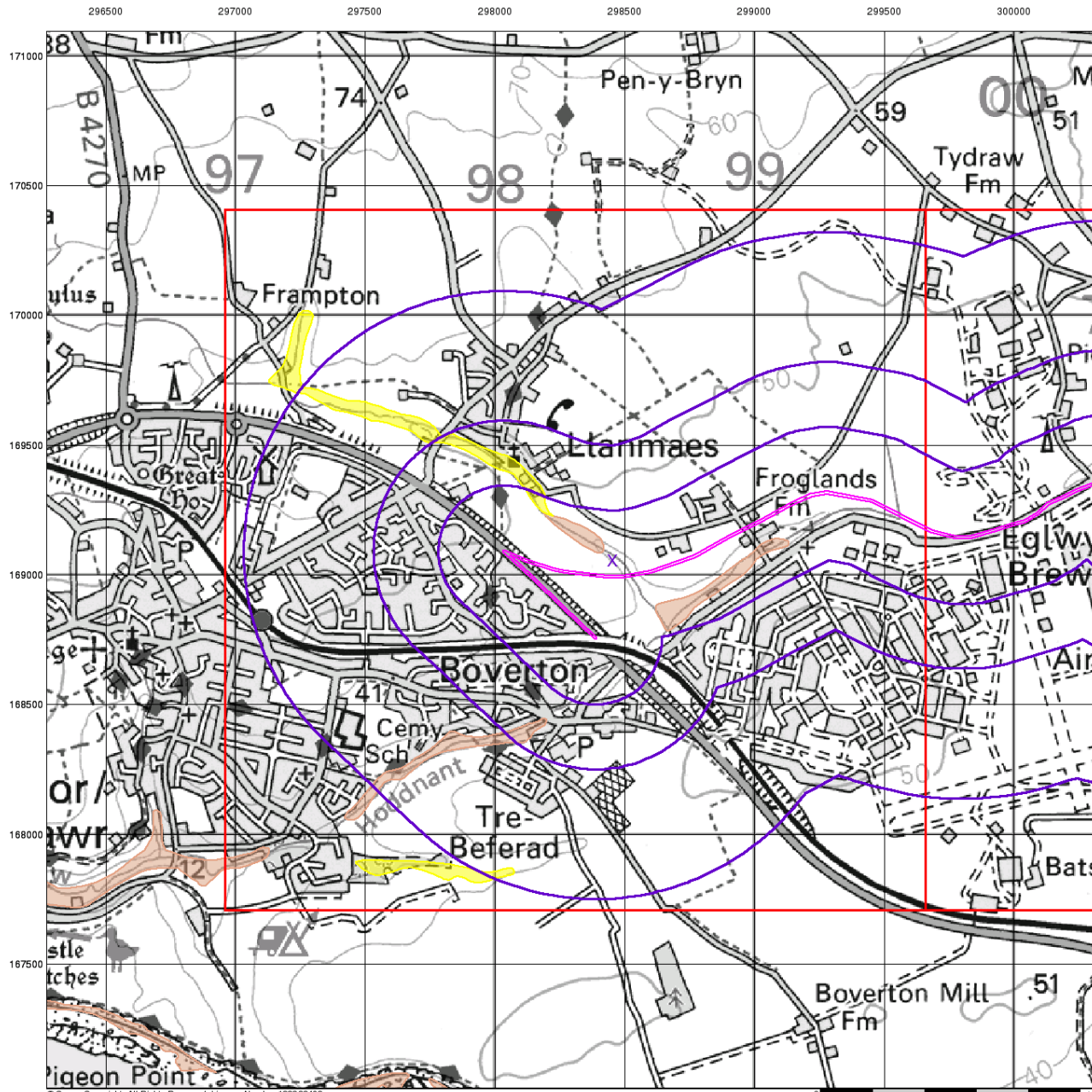
### Site Details

St Athan Route, Cowbridge, South Glamorgan, CF71 7EQ



Tel: 0844 844 9952  
 Fax: 0844 844 9951  
 Web: www.envirocheck.co.uk





© Crown Copyright. All Rights Reserved. License Number 100022432.



## Superficial Aquifer Designation

### General

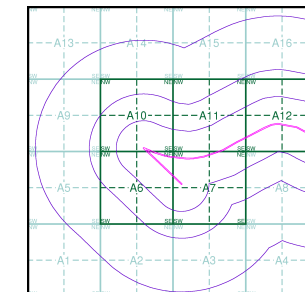
- ◆ Specified Site
- Specified Buffer(s)
- X Bearing Reference Point
- Slice
- B Map ID

### Agency and Hydrological

#### Geological Classes

- Principal Aquifer
- Secondary A Aquifer
- Secondary B Aquifer
- Secondary Undifferentiated
- Unproductive Strata
- Unknown
- Unknown (Lakes and Landslip)

### Site Sensitivity Context Map - Slice A



### Order Details

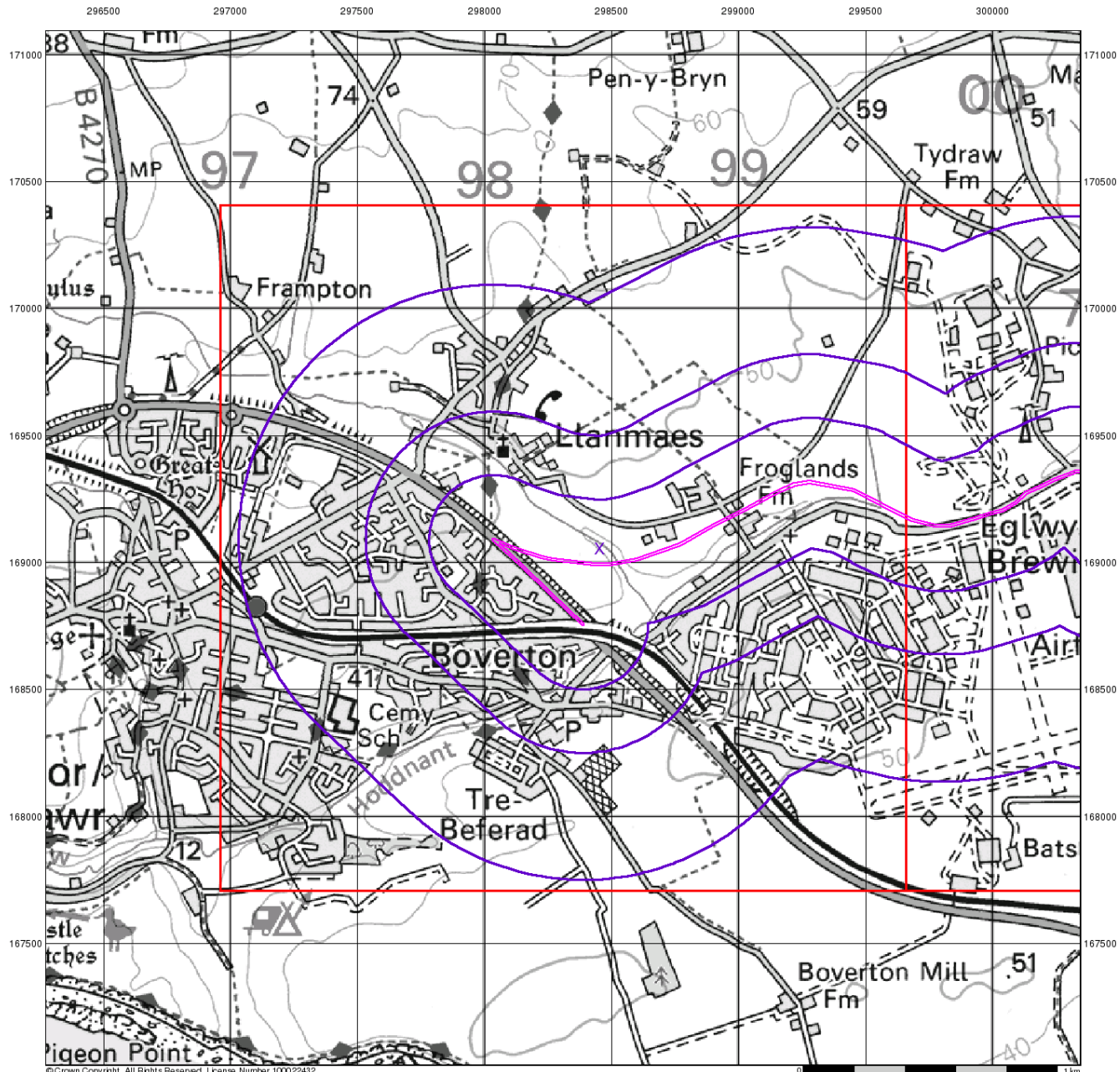
Order Number: 91812710\_1.1  
 Customer Ref: 60509148  
 National Grid Reference: 298450, 169060  
 Slice: A  
 Site Area (Ha): 3.32  
 Search Buffer (m): 1000

### Site Details

St Athan Route, Cowbridge, South Glamorgan, CF71 7EQ



Tel: 0844 844 9952  
 Fax: 0844 844 9951  
 Web: www.envirocheck.co.uk



© Crown Copyright. All Rights Reserved. License Number 100022432.



## Source Protection Zones

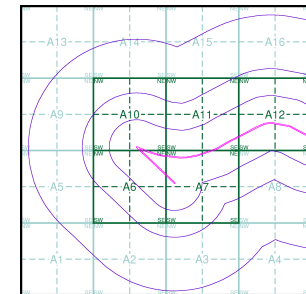
### General

- Specified Site
- Specified Buffer(s)
- Bearing Reference Point
- Slice
- Map ID

### Agency and Hydrological

- Inner zone (Zone 1)
- Inner zone - subsurface activity only (Zone 1c)
- Outer zone (Zone 2)
- Outer zone - subsurface activity only (Zone 2c)
- Total catchment (Zone 3)
- Total catchment - subsurface activity only (Zone 3c)
- Special interest (Zone 4)
- Source Protection Zone Borehole

## Site Sensitivity Context Map - Slice A



### Order Details

Order Number: 91812710\_1.1  
 Customer Ref: 60509148  
 National Grid Reference: 298450, 169060  
 Slice: A  
 Site Area (Ha): 3.32  
 Search Buffer (m): 1000

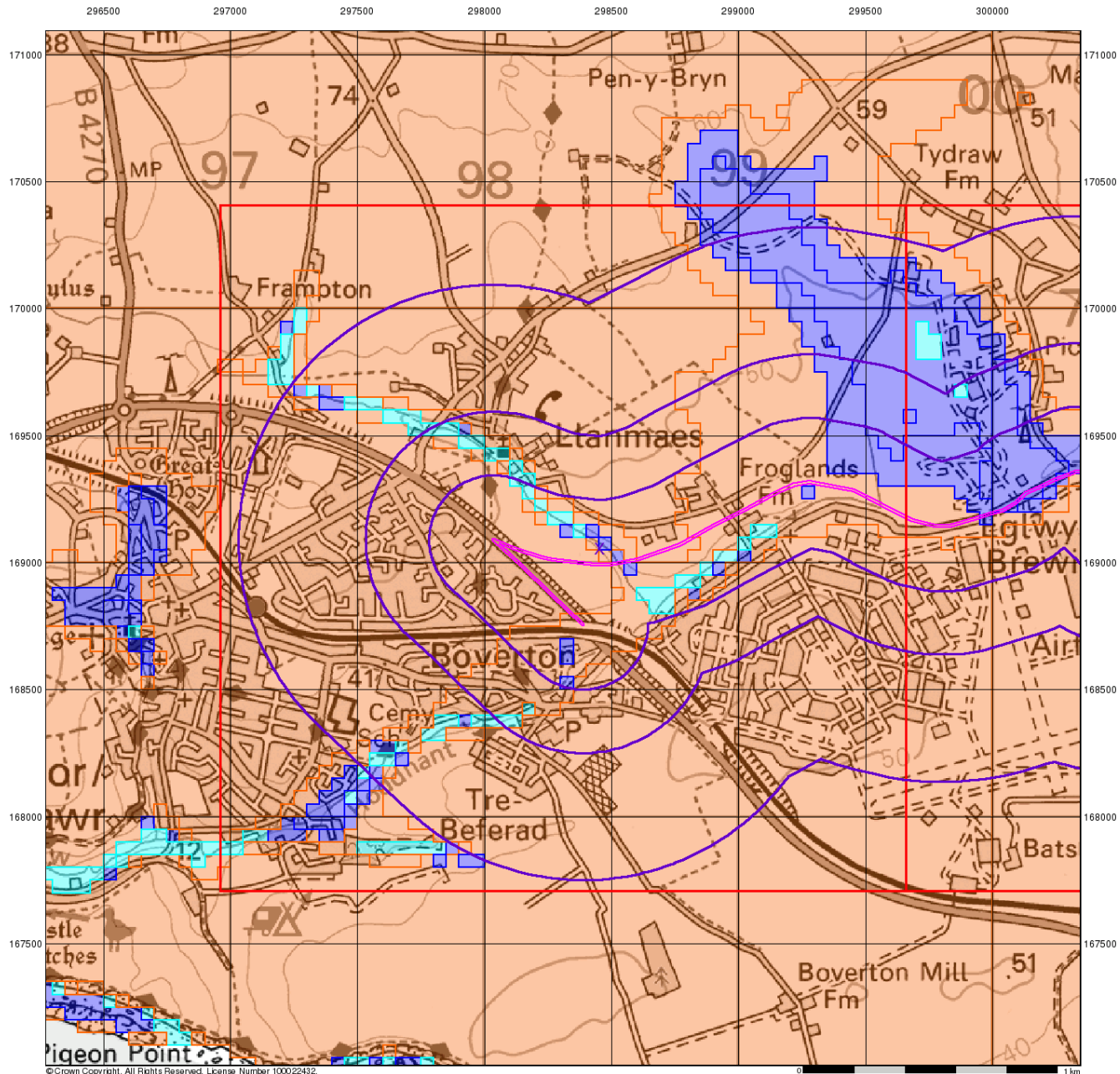
### Site Details

St Athan Route, Cowbridge, South Glamorgan, CF71 7EQ



Tel: 0844 844 9952  
 Fax: 0844 844 9951  
 Web: www.envirocheck.co.uk





© Crown Copyright. All Rights Reserved. License Number 100022432



### BGS Flood GFS Data

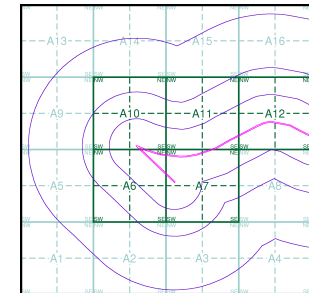
#### General

- Specified Site
- Specified Buffer(s)
- Bearing Reference Point
- Slice

#### Agency and Hydrological (Flood)

- Limited Potential for Groundwater Flooding to Occur
- Potential for Groundwater Flooding of Property Situated Below Ground Level
- Potential for Groundwater Flooding to Occur at Surface

### Site Sensitivity Context Map - Slice A



### Order Details

Order Number: 91812710\_1.1  
 Customer Ref: 60509148  
 National Grid Reference: 298450, 169060  
 Slice: A  
 Site Area (Ha): 3.32  
 Search Buffer (m): 1000

### Site Details

St Athan Route, Cowbridge, South Glamorgan, CF71 7EQ



Tel: 0844 844 9952  
 Fax: 0844 844 9951  
 Web: www.envirocheck.co.uk