

**Project Title:**














**ST. ATHAN  
NORTHERN ACCESS  
ROAD**

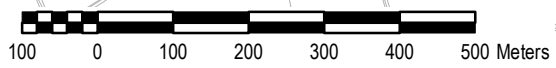
**Client:**



Llywodraeth Cymru  
Welsh Government

**LEGEND**

-  Noise Barrier
-  Scheme
-  600m quantitative study area
- LA10,18h dB (free-field) at 4m**
-  ≤35
-  >35 to ≤ 40
-  >40 to ≤ 45
-  >45 to ≤ 50
-  >50 to ≤ 55
-  >55 to ≤ 60
-  >60 to ≤ 65
-  >65 to ≤ 70
-  >70 to ≤ 75
-  >75



**Copyright:**

Contains Ordnance Survey data  
© Crown Copyright supplied by Welsh  
Assembly Government (2017).

**AECOM Internal Project No:**

60509148

**Drawing Title:**

**TRAFFIC NOISE LEVELS  
2034 DO SOMETHING  
(WITH MITIGATION)**

Scale at A3: 1:10,000

**Drawing No:** FIGURE 10 **Rev:** 001

**Drawn:** GM **Chk'd:** SS **App'd:** RM **Date:** 13/03/17

This drawing has been prepared for the use of AECOM's client. It may not be used, modified, reproduced or related upon by third parties, except as agreed by AECOM or as required by law. AECOM accepts no responsibility, and denies any liability, whatsoever, to any party that uses or relies on this drawing without AECOM's express written consent. Do not scale this document. All measurements must be obtained from the stated dimensions.