



**SAFETY, HEALTH AND ENVIRONMENTAL INFORMATION**

In addition to the hazards/risks normally associated with the types of work detailed on this drawing, note the following specific residual risks (Reference shall also be made to the design hazard log).

Consideration

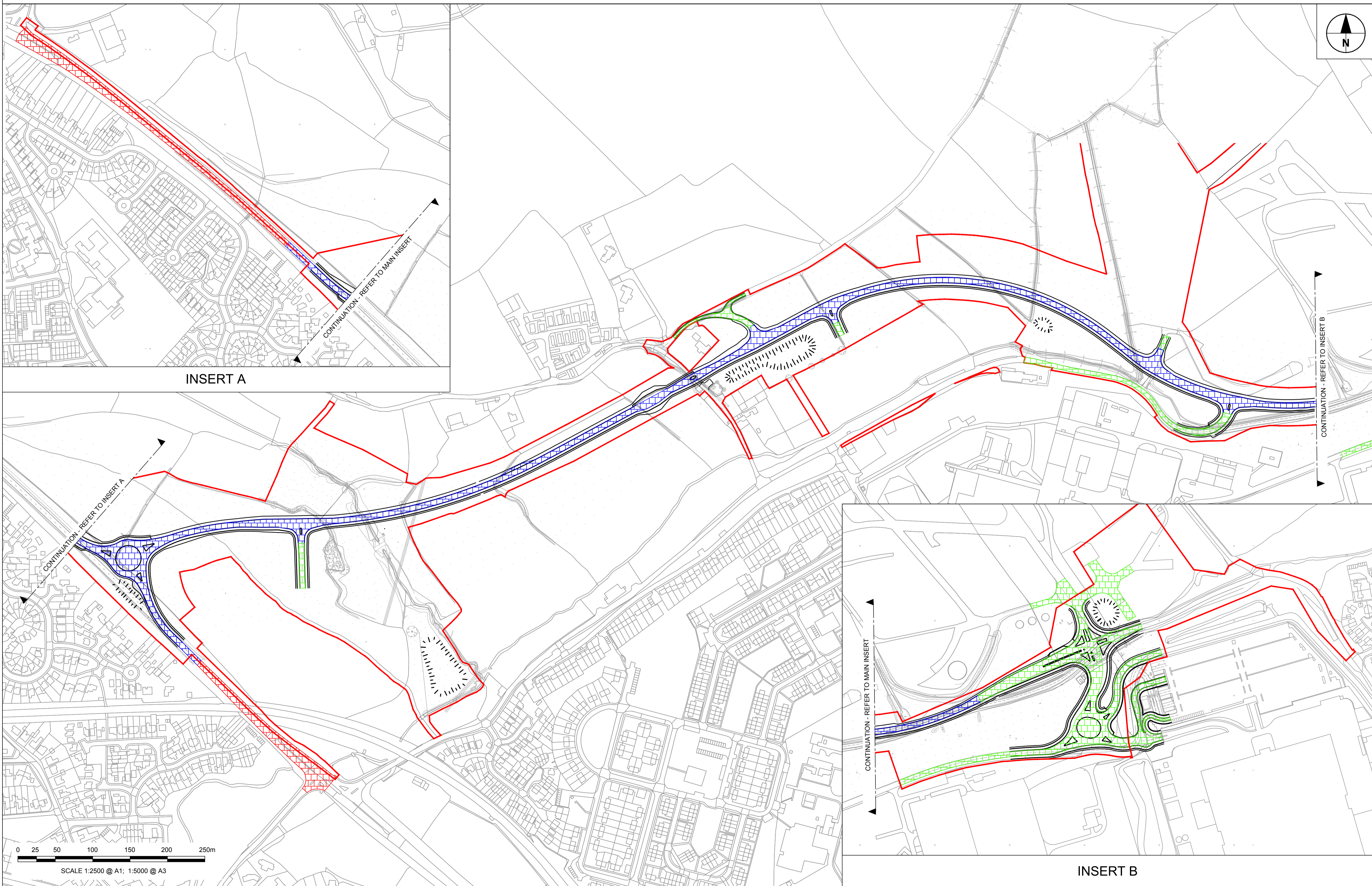
For Hazards Refer to Document: Safety in Design - Designers Residual Hazard Register

**NOTES**

1. ALL DIMENSIONS ARE IN METRES UNLESS OTHERWISE SPECIFIED.
2. THIS DRAWING DETAILS THE PLANNING APPLICATION BOUNDARY.
3. FOR DETAILS OF THE DESIGN REFER TO THE GENERAL ARRANGEMENT DRAWINGS 60509148-SHT-30-000-CT-0121 TO 0127.

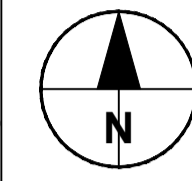
**KEY**

- PLANNING APPLICATION BOUNDARY
- 30 MPH ZONE
- 40 MPH ZONE
- 50 MPH ZONE



INSERT A

INSERT B



SCALE 1:2500 @ A1; 1:5000 @ A3

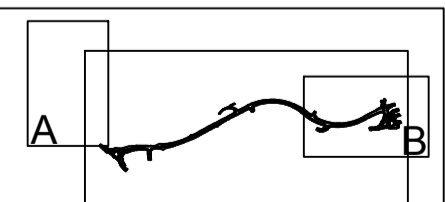
**STATUS**

PLANNING SUBMISSION ISSUE

**ISSUE/REVISION**

IR	DATE	DESCRIPTION
B	27-03-17	BOUNDARY AND KEY UPDATED
A	27-03-17	PLANNING SUBMISSION ISSUE

**KEY PLAN**



**PROJECT NUMBER**

60509148

**SHEET TITLE**

ST.ATHAN  
SIGNAGE STRATEGY  
REGULATORY SPEED LIMITS

**SHEET NUMBER**

60509148-SHT-30-0000-CT-1212

ISO A1 594mm x 841mm  
Project Management File: Designer: TAM Checked: LW Approved: RM  
File Name: P:\UK\0271\PROJECTS\HIGHWAYS - ST.ATHAN\03 EXECUTION\03 DOCUMENTS\03 CAD\01 WORKING\DRAWINGS\1200 - TRAFFIC SIGNS & ROAD MARKINGS\60509148-SHT-30-0000-CT-1212-SPEED LIMIT SIGNS.DWG Last saved by: HOLMESM Last Printed: 2017-05-25

This drawing has been prepared for the use of AECOM's client. It may not be used, reproduced, or otherwise disseminated without the written consent of AECOM. AECOM accepts no responsibility, and denies any liability, whatsoever, to any party that uses or relies on this drawing without AECOM's express written consent. Do not scale this document. All measurements must be obtained from the stated dimensions.